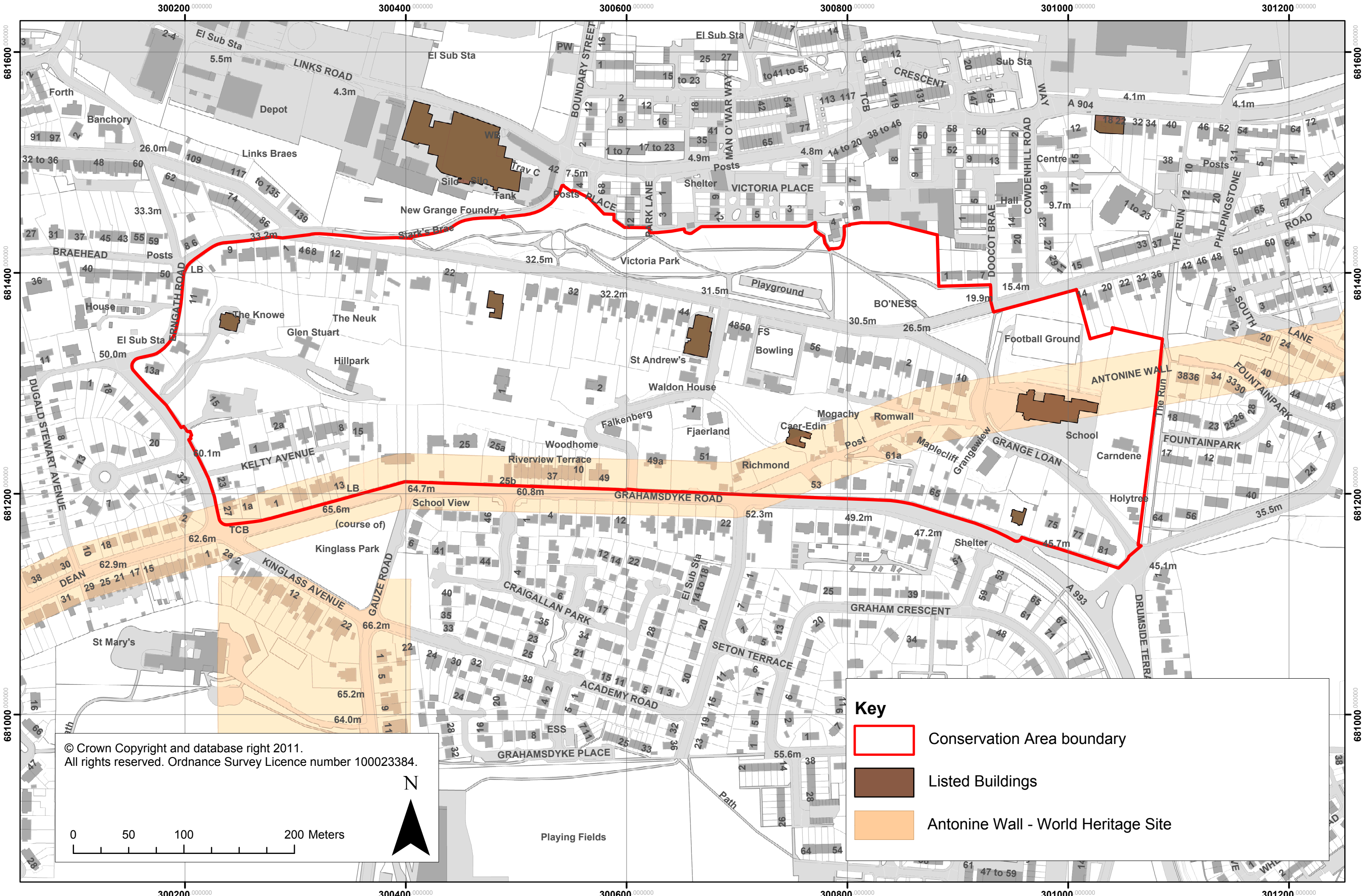
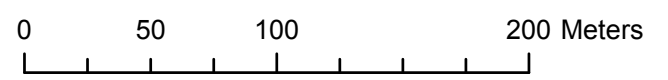





# Grange Conservation Area



© Crown Copyright and database right 2011.  
 All rights reserved. Ordnance Survey Licence number 100023384.



## Key

-  Conservation Area boundary
-  Listed Buildings
-  Antonine Wall - World Heritage Site