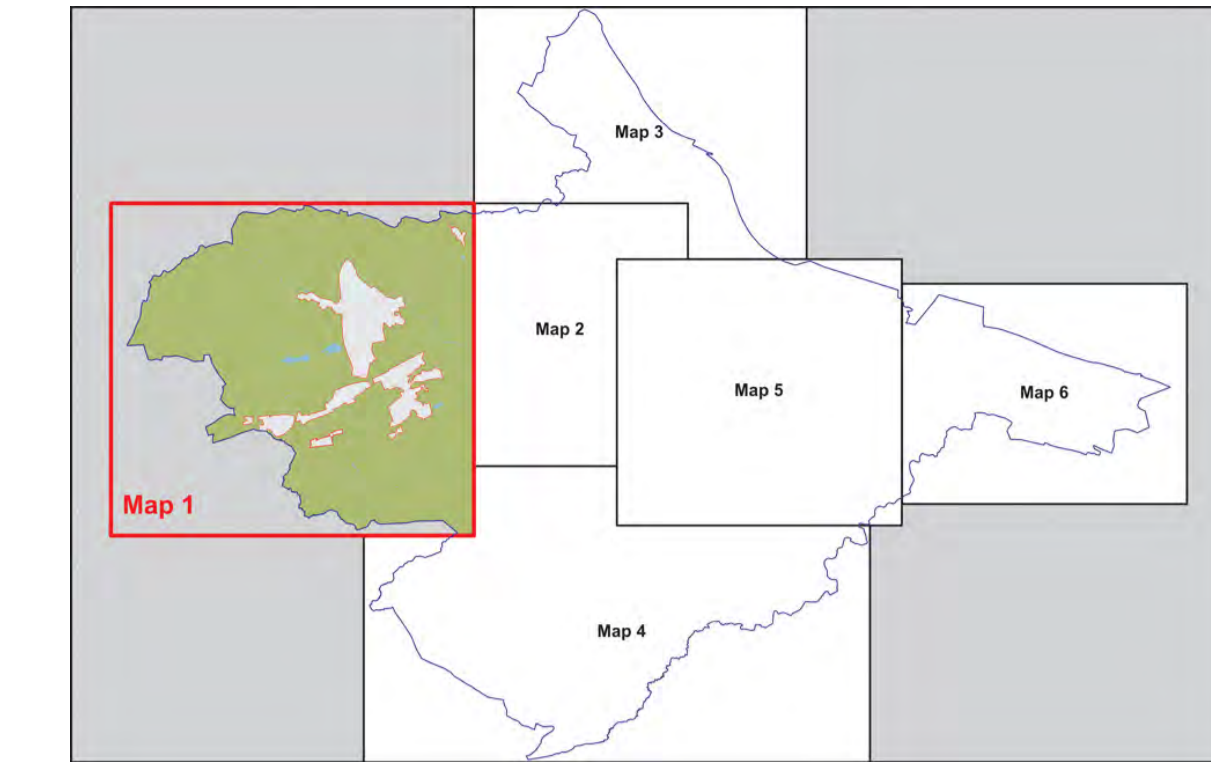


# Map 1 : Banknock, Bonnybridge, Denny, Allandale, Greenhill & Torwood



## FALKIRK Local Development Plan 2 August 2020

**Key**  
 Falkirk Council Boundary

**Place & Environment - Historic Environment**

- Antonie Wall World Heritage Site (PE05)
- Antonie Wall World Heritage Site Buffer Zone (PE05)
- Conservation Areas (PE08)
- Areas of Townscape Value (PE09)
- Battlefield Sites (PE11)
- Canals (PE12)

**Place & Environment - Natural Environment**

- Urban/Village Limit (PE14)
- Green Belt (PE15)
- Open Space (PE16)
- Local Landscape Area (PE18)
- Special Protection Area (PE19)
- Site of Special Scientific Interest (PE19)
- Wildlife Sites (PE19)
- Site of Importance for Nature Conservation (PE19)
- Local Nature Reserve (PE19)
- Tree Preservation Order (PE20)

**Jobs & Economy - Business**

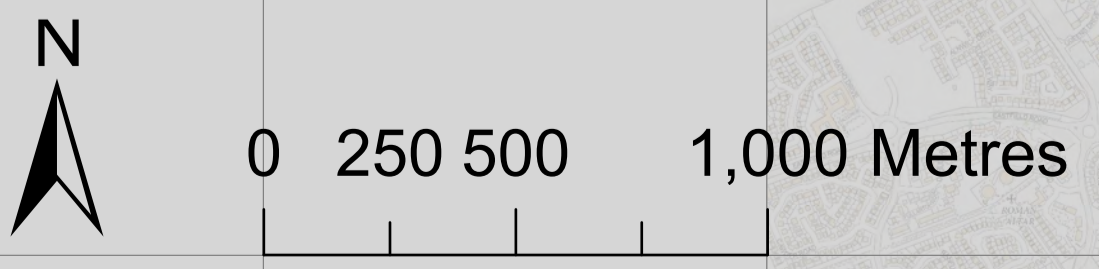
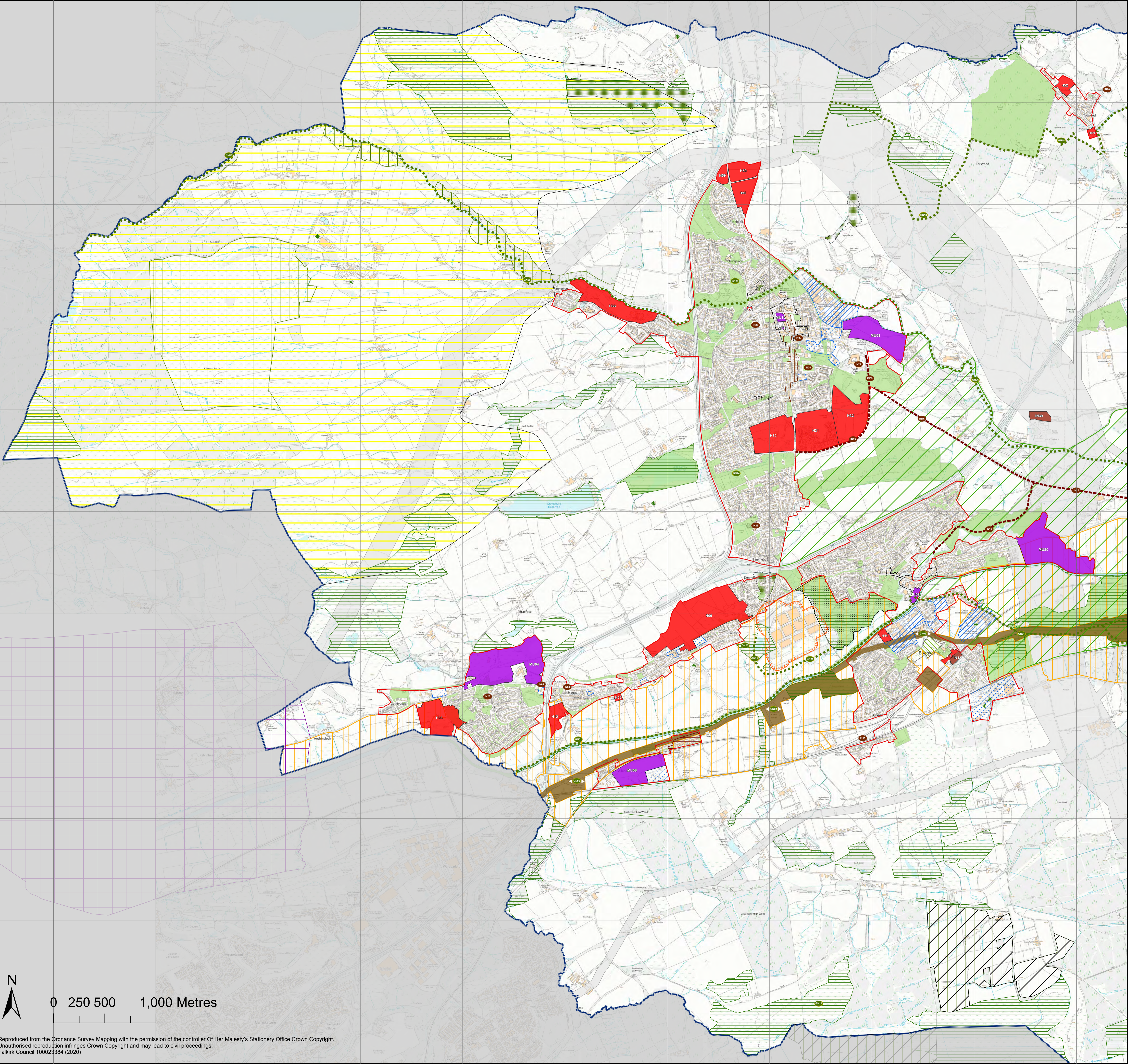
- Core Business Sites (JE02)
- Business Areas with Potential for Redevelopment (JE03)
- Pipeline Consultation Zone (JE06)
- Major Hazard Consultation Zone (JE06)

**Infrastructure and Resources - Waste**

- Waste Management Facilities (IR17)

**Proposals/Opportunities**

- Housing (H)
- Mixed Use (MU)
- Business (BUS)
- Infrastructure (IN)
- Green and Blue Network (GN)



Reproduced from the Ordnance Survey Mapping with the permission of the controller Of Her Majesty's Stationery Office Crown Copyright. Unauthorised reproduction infringes Crown Copyright and may lead to civil proceedings. Falkirk Council 100023384 (2020)