


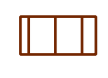
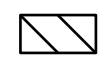
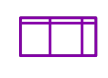





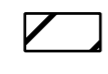



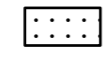
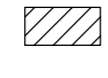



Key  Falkirk Council Boundary




Place & Environment - Historic Environment

-  Antonine Wall World Heritage Site (PE05)
-  Antonine Wall World Heritage Site Buffer Zone (PE05)
-  Conservation Areas (PE08)
-  Areas of Townscape Value (PE09)
-  Inventory of Gardens and Designed Landscapes (PE10)
-  Battlefield Sites (PE11)
-  Canals (PE12)


Place & Environment - Natural Environment

-  Urban/Village Limit (PE14)
-  Green Belt (PE15)
-  Open Space (PE16)
-  Local Landscape Area (PE18)
-  Special Protection Area (PE19)
-  Site of Special Scientific Interest (PE19)
-  Wildlife Sites (PE19)
-  Site of Importance for Nature Conservation (PE19)
-  Local Nature Reserve (PE19)
-  Geodiversity Sites (PE19)
-  Tree Preservation Order (PE20)






Jobs & Economy - Business

-  Core Business Sites (JE02)
-  Business Areas with Potential for Redevelopment (JE03)
-  Pipeline Consultation Zone (JE06)
-  Major Hazard Consultation Zone (JE06)
-  Town and Local Centre Boundaries (JE07)
-  Commercial Centres (JE08)

Infrastructure and Resources - Waste

-  Waste Management Facilities (IR17)

Proposals/Opportunities

-  Housing (H)
-  Mixed Use (MU)
-  Business (BUS)
-  Infrastructure (IN)
-  Green and Blue Network (GN)

