




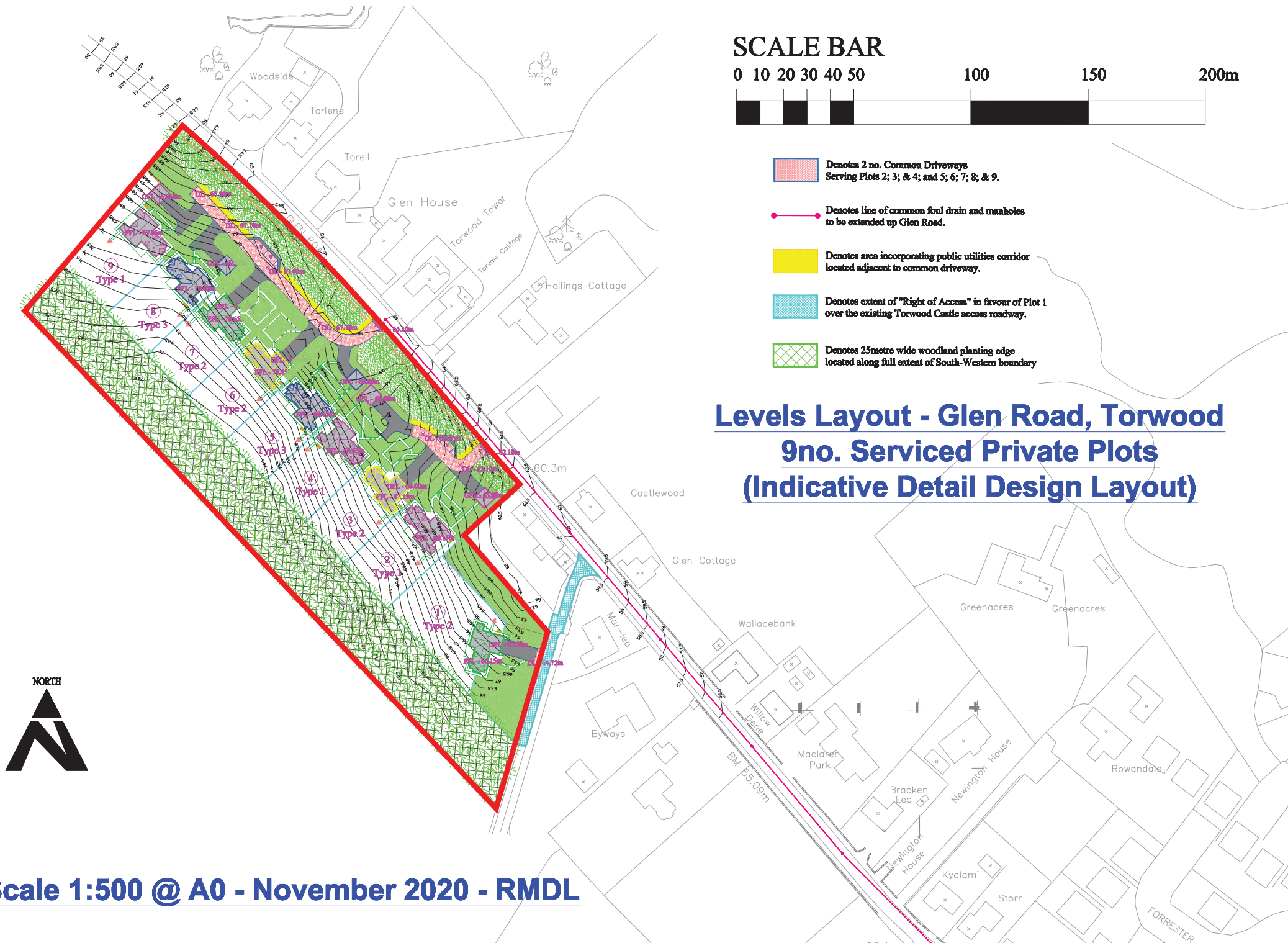


SCALE BAR



-  Denotes 2 no. Common Driveways Serving Plots 2; 3; & 4; and 5; 6; 7; 8; & 9.
-  Denotes line of common foul drain and manholes to be extended up Glen Road.
-  Denotes area incorporating public utilities corridor located adjacent to common driveway.
-  Denotes extent of "Right of Access" in favour of Plot 1 over the existing Torwood Castle access roadway.
-  Denotes 25metre wide woodland planting edge located along full extent of South-Western boundary

Levels Layout - Glen Road, Torwood 9no. Serviced Private Plots (Indicative Detail Design Layout)



Scale 1:500 @ A0 - November 2020 - RMDL