

Insight

2001 Census



Falkirk Council

Basic Statistics for areas in
Falkirk Council

December 2003

Ward 15 - Borrowstoun

| Basic Facts | | |
|--|------------------------------|-------|
| Area (hectares) | | 80 |
| Population resident | - in households | 4,457 |
| | - in communal establishments | 0 |
| | - total | 4,457 |
| Population density (persons per hectare) | | 55.7 |
| People working in area | | 352 |
| Households | | 1,770 |
| Average household size | | 2.52 |
| Housing stock | | 1,790 |
| Vacancy rate | | 1.1% |

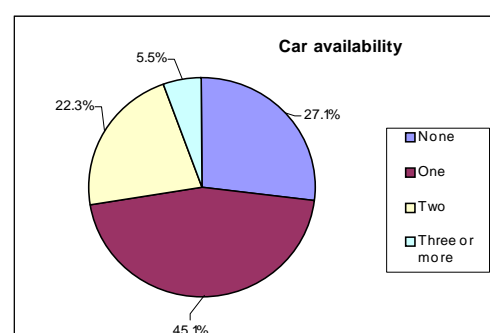
| Resident population | | | | | |
|---------------------|--------------|--------------|--------------|---------------|---------------|
| Age group | Males | Females | Total | % | Falkirk % |
| 0-4 | 122 | 98 | 220 | 4.9% | 5.7% |
| 5-11 | 227 | 190 | 417 | 9.4% | 8.9% |
| 12-15 | 137 | 128 | 265 | 5.9% | 4.9% |
| 16-19 | 146 | 134 | 280 | 6.3% | 4.8% |
| 20-24 | 158 | 125 | 283 | 6.3% | 5.6% |
| 25-44 | 573 | 695 | 1,268 | 28.4% | 29.6% |
| 45-59 | 480 | 489 | 969 | 21.7% | 19.6% |
| 60-64 | 122 | 128 | 250 | 5.6% | 5.4% |
| 65-74 | 154 | 169 | 323 | 7.2% | 8.7% |
| 75-84 | 67 | 82 | 149 | 3.3% | 5.2% |
| 85+ | 14 | 19 | 33 | 0.7% | 1.6% |
| Total | 2,200 | 2,257 | 4,457 | 100.0% | 100.0% |

| Ethnicity | | | |
|-------------------------|--------------|---------------|---------------|
| Ethnic group | No. | % | Falkirk % |
| White | 4,389 | 98.5% | 99.0% |
| Indian | 1 | 0.0% | 0.1% |
| Pakistani | 51 | 1.1% | 0.5% |
| Chinese | 1 | 0.0% | 0.1% |
| Other (including mixed) | 15 | 0.3% | 0.3% |
| Total | 4,457 | 100.0% | 100.0% |

| Health status | | | | |
|---------------|---------------------------------|-------------------------------|---------------------------------|-------------------------------|
| Age group | Good/fairly good | | Not good | |
| | With limiting long term illness | No limiting long term illness | With limiting long term illness | No limiting long term illness |
| 0-15 | 48 | 841 | 7 | 6 |
| 16-59 | 211 | 2,365 | 182 | 42 |
| 60-84 | 222 | 334 | 155 | 11 |
| 85+ | 7 | 10 | 15 | 1 |
| Total | 488 | 3,550 | 359 | 60 |

| Care providers | | | | | |
|----------------|-----------------|----------------|------------|---------------|---------------|
| Age group | 1-19 hours/week | 20+ hours/week | Total | % | Falkirk % |
| 0-15 | 4 | 6 | 10 | 2.4% | 2.2% |
| 16-59 | 206 | 119 | 325 | 78.9% | 76.3% |
| 60+ | 27 | 50 | 77 | 18.7% | 21.5% |
| Total | 237 | 175 | 412 | 100.0% | 100.0% |

| Car availability | | | | |
|------------------|-------------------|---------------|---------------|--|
| No. of cars/vans | No. of households | % | Falkirk % | |
| None | 479 | 27.1% | 30.8% | |
| One | 799 | 45.1% | 44.0% | |
| Two | 394 | 22.3% | 20.9% | |
| Three or more | 98 | 5.5% | 4.4% | |
| Total | 1,770 | 100.0% | 100.0% | |

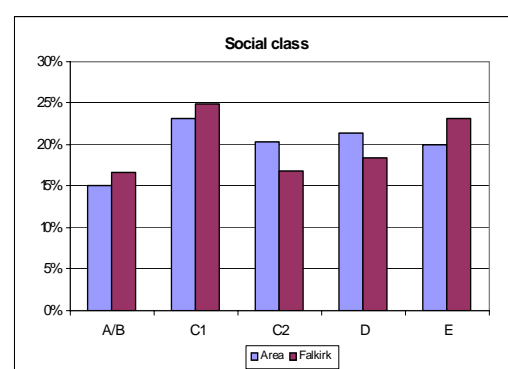


| Economic activity | | | | | |
|------------------------------|--------------|--------------|--------------|---------------|---------------|
| Economic activity | Males | Females | Total | % | Falkirk % |
| Economically active | 1,233 | 1,074 | 2,307 | 68.4% | 65.9% |
| Employed full-time | 960 | 560 | 1,520 | 45.1% | 43.1% |
| Employed part-time | 51 | 399 | 450 | 13.3% | 11.4% |
| Self employed | 118 | 31 | 149 | 4.4% | 5.2% |
| Unemployed | 63 | 34 | 97 | 2.9% | 3.8% |
| Full-time student | 41 | 50 | 91 | 2.7% | 2.4% |
| Economically inactive | 400 | 666 | 1,066 | 31.6% | 34.1% |
| Retired | 189 | 266 | 455 | 13.5% | 14.5% |
| Student | 51 | 47 | 98 | 2.9% | 2.5% |
| Looking after home/family | 7 | 190 | 197 | 5.8% | 5.4% |
| Permanently sick/disabled | 120 | 99 | 219 | 6.5% | 7.9% |
| Other | 33 | 64 | 97 | 2.9% | 3.8% |
| Total | 1,633 | 1,740 | 3,373 | 100.0% | 100.0% |

Note: This table refers to people aged 16-74 only

| Social class | | | | |
|--|--------------|---------------|---------------|--|
| Class | No. | % | Falkirk % | |
| A/B Higher & intermediate | | | | |
| managerial/admin/professional | 534 | 15.0% | 16.6% | |
| C1 Supervisory, clerical, junior | | | | |
| managerial/admin/professional | 826 | 23.2% | 24.9% | |
| C2 Skilled manual | 724 | 20.4% | 16.9% | |
| D Semi-skilled, unskilled | 760 | 21.4% | 18.5% | |
| E Unemployed, on benefits, lowest grade workers | 711 | 20.0% | 23.2% | |
| Total | 3,555 | 100.0% | 100.0% | |

Note: This table includes people aged 16+ in households



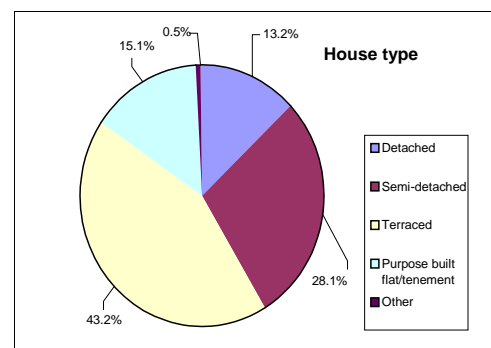
| Qualifications – highest level of attainment | | | |
|--|--------------|---------------|---------------|
| Qualifications* | No. | % | Falkirk % |
| None | 1,305 | 38.7% | 34.3% |
| Group 1 O Grade, Standard Grade | 1,009 | 29.9% | 29.2% |
| Group 2 Highers, ONC, SVQ Level 3 | 520 | 15.4% | 14.9% |
| Group 3 HND, HNC, SVQ Levels 4 & 5 | 225 | 6.7% | 7.4% |
| Group 4 First or higher degree, professional qualification | 314 | 9.3% | 14.1% |
| Total | 3,373 | 100.0% | 100.0% |

* or equivalent

Note: This table refers to people aged 16-74 only

| Travel to work or study | | | | |
|--|--------------|---------------|------------|---------------|
| Means of travel | Working | | Studying | |
| | No. | % | No. | % |
| Train etc | 58 | 2.7% | 12 | 1.3% |
| Bus, minibus, coach | 130 | 6.1% | 99 | 10.3% |
| Car driver or passenger, taxi or minicab | 1,620 | 76.5% | 220 | 22.9% |
| Motorcycle | 3 | 0.1% | 3 | 0.3% |
| Bicycle | 23 | 1.1% | 5 | 0.5% |
| On foot | 205 | 9.7% | 561 | 58.4% |
| Other | 12 | 0.6% | 3 | 0.3% |
| Works/studies at or from home | 68 | 3.2% | 57 | 5.9% |
| Total | 2,119 | 100.0% | 960 | 100.0% |
| Not working or studying | 1,378 | | | |

| House type | | | |
|-------------------------------|--------------|---------------|---------------|
| Type | No. | % | Falkirk % |
| House or bungalow | | | |
| Detached | 234 | 13.2% | 17.0% |
| Semi-detached | 497 | 28.1% | 28.0% |
| Terraced | 764 | 43.2% | 24.2% |
| Flat, maisonette or apartment | | | |
| Purpose built flat/tenement | 267 | 15.1% | 29.4% |
| Converted or shared house | 6 | 0.3% | 0.8% |
| In a commercial building | 1 | 0.1% | 0.6% |
| Other | 1 | 0.1% | 0.1% |
| Total | 1,770 | 100.0% | 100.0% |

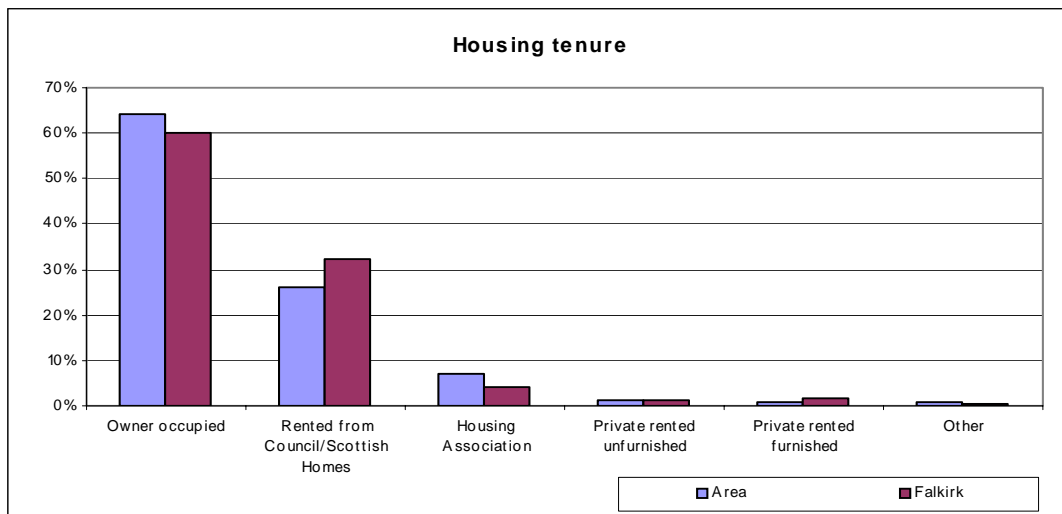


| Housing amenity | | | |
|--|-------|-------|-----------|
| | No. | % | Falkirk % |
| Overcrowded* | 144 | 8.1% | 8.4% |
| With no central heating | 37 | 2.1% | 2.7% |
| Does not have sole use of bath/shower/toilet | 0 | 0.0% | 0.1% |
| Lowest floor level of access | | | |
| Basement | 5 | 0.3% | 0.6% |
| Ground | 1,608 | 90.8% | 81.1% |
| First | 137 | 7.7% | 12.8% |
| Second | 17 | 1.0% | 2.9% |
| Third or fourth | 1 | 0.1% | 1.6% |
| Fifth or above | 2 | 0.1% | 1.1% |

* Below occupancy norm i.e. one or more rooms fewer than required by the household

| Housing tenure | | | |
|------------------------------------|--------------|---------------|---------------|
| Tenure | No. | % | Falkirk % |
| Owner occupied | 1,137 | 64.2% | 60.0% |
| Rented from Council/Scottish Homes | 464 | 26.2% | 32.5% |
| Housing Association | 124 | 7.0% | 4.1% |
| Private rented unfurnished | 23 | 1.3% | 1.3% |
| Private rented furnished | 11 | 0.6% | 1.6% |
| Other* | 11 | 0.6% | 0.6% |
| Total | 1,770 | 100.0% | 100.0% |

* including rent free



| Household type | | | |
|---|--------------|---------------|---------------|
| Type | No. | % | Falkirk % |
| Single adult – non-pensioner | 226 | 12.8% | 16.7% |
| Single pensioner adult | 192 | 10.8% | 14.7% |
| Lone "parent" with children under 16 | 101 | 5.7% | 5.9% |
| Other households with children under 16 | 442 | 25.0% | 21.3% |
| Two non-pensioner adults, no children | 296 | 16.7% | 17.1% |
| Two adults, at least one pensioner, no children | 223 | 12.6% | 13.0% |
| Three or more, all adults | 290 | 16.4% | 11.4% |
| Total | 1,770 | 100.0% | 100.0% |

Source: General Register Office for Scotland
May 2003

Crown Copyright material is reproduced with the permission of the Controller of HMSO and the Queen's Printer in Scotland

Further information can be found from the address below or on the GROs website at:

www.gro-scotland.gov.uk
www.scrrol.gov.uk

For further information please contact:
Falkirk Council
Research and Information Unit
Corporate & Commercial Services
Municipal Buildings
Falkirk FK1 5RS
Tel: (01324) 506010/506016
Fax: (01324) 506061
E-mail: r&i@falkirk.gov.uk
Web site: www.falkirk.gov.uk