

# Insight

2001 Census



Falkirk Council

Basic Statistics for areas in  
Falkirk Council

December 2003

## Ward 1 - Camelon

Basic Facts	
Area (hectares)	116
Population resident	
- in households	4,453
- in communal establishments	55
- total	4,508
Population density (persons per hectare)	38.9
People working in area	2,006
Households	1,988
Average household size	2.24
Housing stock	2,043
Vacancy rate	2.7%

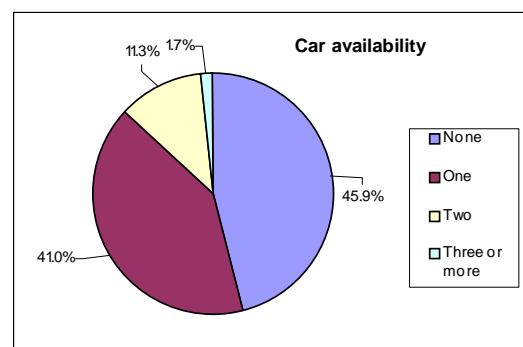
Resident population					
Age group	Males	Females	Total	%	Falkirk %
0-4	139	149	288	6.4%	5.7%
5-11	246	199	445	9.9%	8.9%
12-15	123	103	226	5.0%	4.9%
16-19	117	95	212	4.7%	4.8%
20-24	110	149	259	5.7%	5.6%
25-44	605	680	1,285	28.5%	29.6%
45-59	394	408	802	17.8%	19.6%
60-64	143	132	275	6.1%	5.4%
65-74	183	210	393	8.7%	8.7%
75-84	93	154	247	5.5%	5.2%
85+	20	56	76	1.7%	1.6%
<b>Total</b>	<b>2,173</b>	<b>2,335</b>	<b>4,508</b>	<b>100.0%</b>	<b>100.0%</b>

Ethnicity			
Ethnic group	No.	%	Falkirk %
White	4,468	99.1%	99.0%
Indian	3	0.1%	0.1%
Pakistani	22	0.5%	0.5%
Chinese	2	0.0%	0.1%
Other (including mixed)	13	0.3%	0.3%
<b>Total</b>	<b>4,508</b>	<b>100.0%</b>	<b>100.0%</b>

Health status				
Age group	Good/fairly good		Not good	
	With limiting long term illness	No limiting long term illness	With limiting long term illness	No limiting long term illness
0-15	67	875	13	4
16-59	259	1,945	307	47
60-84	280	330	260	13
85+	17	15	20	1
<b>Total</b>	<b>623</b>	<b>3,165</b>	<b>600</b>	<b>65</b>

Care providers					
Age group	1-19 hours/week	20+ hours/week	Total	%	Falkirk %
0-15	7	0	7	1.5%	2.2%
16-59	185	177	362	77.0%	76.3%
60+	39	62	101	21.5%	21.5%
<b>Total</b>	<b>231</b>	<b>239</b>	<b>470</b>	<b>100.0%</b>	<b>100.0%</b>

Car availability			
No. of cars/vans	No. of households	%	Falkirk %
None	913	45.9%	30.8%
One	816	41.0%	44.0%
Two	225	11.3%	20.9%
Three or more	34	1.7%	4.4%
<b>Total</b>	<b>1,988</b>	<b>100.0%</b>	<b>100.0%</b>

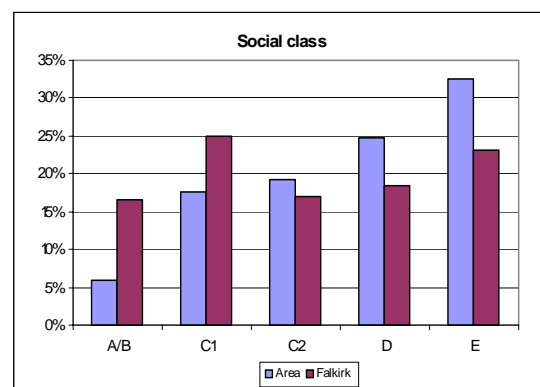


Economic activity					
Economic activity	Males	Females	Total	%	Falkirk %
<b>Economically active</b>	<b>1,020</b>	<b>829</b>	<b>1,849</b>	<b>57.3%</b>	<b>65.9%</b>
Employed full-time	745	405	1,150	35.6%	43.1%
Employed part-time	29	319	348	10.8%	11.4%
Self employed	96	25	121	3.8%	5.2%
Unemployed	129	47	176	5.5%	3.8%
Full-time student	21	33	54	1.7%	2.4%
<b>Economically inactive</b>	<b>532</b>	<b>845</b>	<b>1,377</b>	<b>42.7%</b>	<b>34.1%</b>
Retired	190	275	465	14.4%	14.5%
Student	34	42	76	2.4%	2.5%
Looking after home/family	23	228	251	7.8%	5.4%
Permanently sick/disabled	222	205	427	13.2%	7.9%
Other	63	95	158	4.9%	3.8%
<b>Total</b>	<b>1,552</b>	<b>1,674</b>	<b>3,226</b>	<b>100.0%</b>	<b>100.0%</b>

Note: This table refers to people aged 16-74 only

Social class			
Class	No.	%	Falkirk %
A/B Higher & intermediate managerial/admin/professional	206	5.9%	16.6%
C1 Supervisory, clerical, junior managerial/admin/professional	612	17.5%	24.9%
C2 Skilled manual	674	19.3%	16.9%
D Semi-skilled, unskilled	867	24.8%	18.5%
E Unemployed, on benefits, lowest grade workers	1,135	32.5%	23.2%
<b>Total</b>	<b>3,494</b>	<b>100.0%</b>	<b>100.0%</b>

Note: This table includes people aged 16+ in households



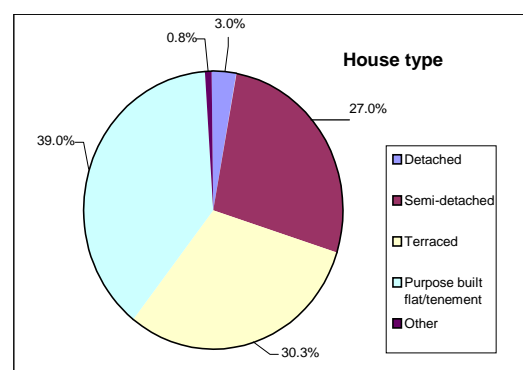
Qualifications – highest level of attainment			
Qualifications*	No.	%	Falkirk %
None	1,492	46.2%	34.3%
Group 1 O Grade, Standard Grade	1,049	32.5%	29.2%
Group 2 Highers, ONC, SVQ Level 3	363	11.3%	14.9%
Group 3 HND, HNC, SVQ Levels 4 & 5	140	4.3%	7.4%
Group 4 First or higher degree, professional qualification	182	5.6%	14.1%
<b>Total</b>	<b>3,226</b>	<b>100.0%</b>	<b>100.0%</b>

\* or equivalent

Note: This table refers to people aged 16-74 only

Travel to work or study				
Means of travel	Working		Studying	
	No.	%	No.	%
Train etc	45	2.8%	18	1.9%
Bus, minibus, coach	213	13.2%	139	14.9%
Car driver or passenger, taxi or minicab	1,057	65.3%	223	23.9%
Motorcycle	13	0.8%	2	0.2%
Bicycle	37	2.3%	13	1.4%
On foot	203	12.5%	494	52.8%
Other	10	0.6%	0	0.0%
Works/studies at or from home	41	2.5%	46	4.9%
<b>Total</b>	<b>1,619</b>	<b>100.0%</b>	<b>935</b>	<b>100.0%</b>
Not working or studying	1,954			

House type			
Type	No.	%	Falkirk %
House or bungalow			
Detached	59	3.0%	17.0%
Semi-detached	536	27.0%	28.0%
Terraced	602	30.3%	24.2%
Flat, maisonette or apartment			
Purpose built flat/tenement	775	39.0%	29.4%
Converted or shared house	10	0.5%	0.8%
In a commercial building	5	0.3%	0.6%
Other	1	0.1%	0.1%
<b>Total</b>	<b>1,988</b>	<b>100.0%</b>	<b>100.0%</b>

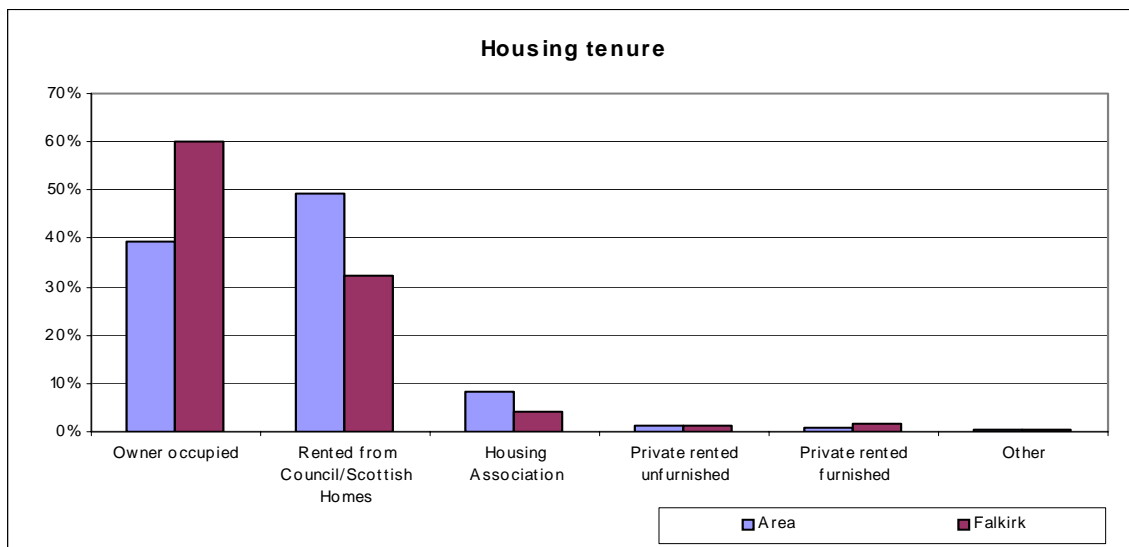


Housing amenity			
	No.	%	Falkirk %
Overcrowded*	235	11.8%	8.4%
With no central heating	128	6.4%	2.7%
Does not have sole use of bath/shower/toilet	2	0.1%	0.1%
Lowest floor level of access			
Basement	4	0.2%	0.6%
Ground	1,522	76.6%	81.1%
First	353	17.8%	12.8%
Second	82	4.1%	2.9%
Third or fourth	21	1.1%	1.6%
Fifth or above	6	0.3%	1.1%

\* Below occupancy norm i.e. one or more rooms fewer than required by the household

Housing tenure			
<i>Tenure</i>	<i>No.</i>	<i>%</i>	<i>Falkirk %</i>
Owner occupied	783	39.4%	60.0%
Rented from Council/Scottish Homes	981	49.3%	32.5%
Housing Association	166	8.4%	4.1%
Private rented unfurnished	28	1.4%	1.3%
Private rented furnished	19	1.0%	1.6%
Other*	11	0.6%	0.6%
<b>Total</b>	<b>1,988</b>	<b>100.0%</b>	<b>100.0%</b>

\* including rent free



Household type			
<i>Type</i>	<i>No.</i>	<i>%</i>	<i>Falkirk %</i>
Single adult – non-pensioner	401	20.2%	16.7%
Single pensioner adult	293	14.7%	14.7%
Lone "parent" with children under 16	177	8.9%	5.9%
Other households with children under 16	399	20.1%	21.3%
Two non-pensioner adults, no children	274	13.8%	17.1%
Two adults, at least one pensioner, no children	250	12.6%	13.0%
Three or more, all adults	194	9.8%	11.4%
<b>Total</b>	<b>1,988</b>	<b>100.0%</b>	<b>100.0%</b>

Source: General Register Office for Scotland  
May 2003

Crown Copyright material is reproduced with the permission of the Controller of HMSO and the Queen's Printer in Scotland

Further information can be found from the address below or on the GROS website at:

[www.gro-scotland.gov.uk](http://www.gro-scotland.gov.uk)  
[www.scrol.gov.uk](http://www.scrol.gov.uk)

For further information please contact:  
Falkirk Council  
Research and Information Unit  
Corporate & Commercial Services  
Municipal Buildings  
Falkirk FK1 5RS  
Tel: (01324) 506010/506016  
Fax: (01324) 506061  
E-mail: [r&i@falkirk.gov.uk](mailto:r&i@falkirk.gov.uk)  
Web site: [www.falkirk.gov.uk](http://www.falkirk.gov.uk)