

# Insight

2001 Census



Falkirk Council

Basic Statistics for areas in  
Falkirk Council

December 2003

## Ward 30 - Darnrig

Basic Facts	
Area (hectares)	4,902
Population resident	
- in households	5,111
- in communal establishments	2
- total	5,113
Population density (persons per hectare)	1.0
People working in area	1,693
Households	2,007
Average household size	2.55
Housing stock	2,025
Vacancy rate	0.9%

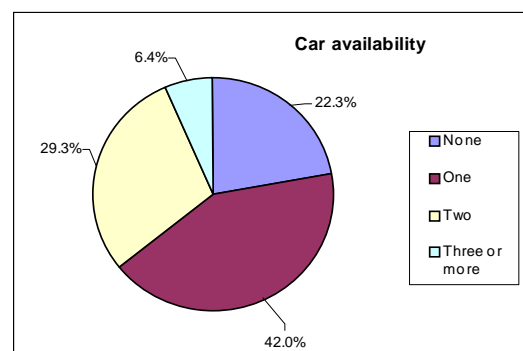
Resident population					
Age group	Males	Females	Total	%	Falkirk %
0-4	202	163	365	7.1%	5.7%
5-11	299	288	587	11.5%	8.9%
12-15	141	121	262	5.1%	4.9%
16-19	96	128	224	4.4%	4.8%
20-24	135	161	296	5.8%	5.6%
25-44	843	886	1,729	33.8%	29.6%
45-59	443	493	936	18.3%	19.6%
60-64	105	105	210	4.1%	5.4%
65-74	146	161	307	6.0%	8.7%
75-84	59	105	164	3.2%	5.2%
85+	12	21	33	0.6%	1.6%
<b>Total</b>	<b>2,481</b>	<b>2,632</b>	<b>5,113</b>	<b>100.0%</b>	<b>100.0%</b>

Ethnicity			
Ethnic group	No.	%	Falkirk %
White	5,065	99.1%	99.0%
Indian	6	0.1%	0.1%
Pakistani	25	0.5%	0.5%
Chinese	2	0.0%	0.1%
Other (including mixed)	15	0.3%	0.3%
<b>Total</b>	<b>5,113</b>	<b>100.0%</b>	<b>100.0%</b>

Health status				
Age group	Good/fairly good		Not good	
	With limiting long term illness	No limiting long term illness	With limiting long term illness	No limiting long term illness
0-15	55	1,149	6	4
16-59	238	2,681	213	51
60-84	200	324	155	2
85+	14	12	6	1
<b>Total</b>	<b>507</b>	<b>4,166</b>	<b>380</b>	<b>58</b>

Care providers					
Age group	1-19 hours/week	20+ hours/week	Total	%	Falkirk %
0-15	7	3	10	1.9%	2.2%
16-59	289	149	438	84.2%	76.3%
60+	41	31	72	13.8%	21.5%
<b>Total</b>	<b>337</b>	<b>183</b>	<b>520</b>	<b>100.0%</b>	<b>100.0%</b>

Car availability			
No. of cars/vans	No. of households	%	Falkirk %
None	447	22.3%	30.8%
One	842	42.0%	44.0%
Two	589	29.3%	20.9%
Three or more	129	6.4%	4.4%
<b>Total</b>	<b>2,007</b>	<b>100.0%</b>	<b>100.0%</b>

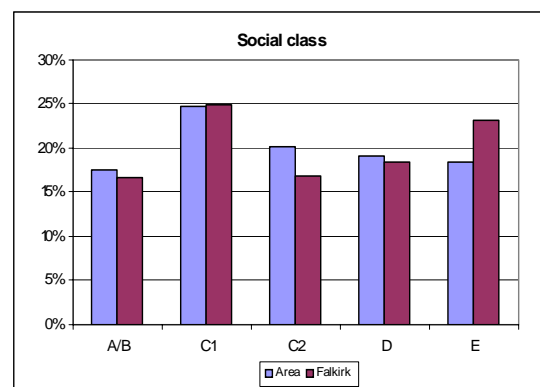


Economic activity					
Economic activity	Males	Females	Total	%	Falkirk %
<b>Economically active</b>	<b>1,406</b>	<b>1,273</b>	<b>2,679</b>	<b>72.0%</b>	<b>65.9%</b>
Employed full-time	1,068	656	1,724	46.3%	43.1%
Employed part-time	34	448	482	12.9%	11.4%
Self employed	203	66	269	7.2%	5.2%
Unemployed	67	45	112	3.0%	3.8%
Full-time student	34	58	92	2.5%	2.4%
<b>Economically inactive</b>	<b>372</b>	<b>672</b>	<b>1,044</b>	<b>28.0%</b>	<b>34.1%</b>
Retired	153	207	360	9.7%	14.5%
Student	33	46	79	2.1%	2.5%
Looking after home/family	14	198	212	5.7%	5.4%
Permanently sick/disabled	125	138	263	7.1%	7.9%
Other	47	83	130	3.5%	3.8%
<b>Total</b>	<b>1,778</b>	<b>1,945</b>	<b>3,723</b>	<b>100.0%</b>	<b>100.0%</b>

Note: This table refers to people aged 16-74 only

Social class			
Class	No.	%	Falkirk %
A/B Higher & intermediate managerial/admin/professional	684	17.6%	16.6%
C1 Supervisory, clerical, junior managerial/admin/professional	964	24.7%	24.9%
C2 Skilled manual	788	20.2%	16.9%
D Semi-skilled, unskilled	746	19.1%	18.5%
E Unemployed, on benefits, lowest grade workers	715	18.3%	23.2%
<b>Total</b>	<b>3,897</b>	<b>100.0%</b>	<b>100.0%</b>

Note: This table includes people aged 16+ in households



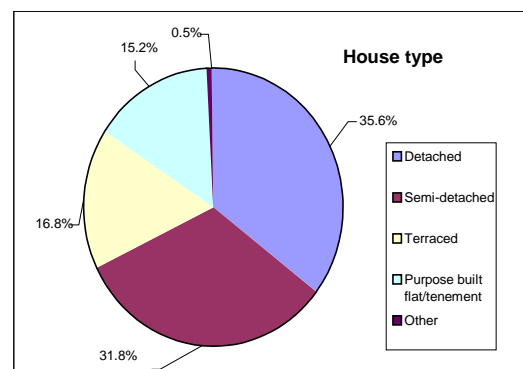
Qualifications – highest level of attainment			
Qualifications*	No.	%	Falkirk %
None	1,190	32.1%	34.3%
Group 1 O Grade, Standard Grade	1,137	30.7%	29.2%
Group 2 Highers, ONC, SVQ Level 3	586	15.8%	14.9%
Group 3 HND, HNC, SVQ Levels 4 & 5	305	8.2%	7.4%
Group 4 First or higher degree, professional qualification	484	13.1%	14.1%
<b>Total</b>	<b>3,702</b>	<b>100.0%</b>	<b>100.0%</b>

\* or equivalent

Note: This table refers to people aged 16-74 only

Travel to work or study				
Means of travel	Working		Studying	
	No.	%	No.	%
Train etc	71	2.9%	23	2.0%
Bus, minibus, coach	156	6.4%	265	23.0%
Car driver or passenger, taxi or minicab	1,943	79.2%	401	34.9%
Motorcycle	14	0.6%	3	0.3%
Bicycle	13	0.5%	2	0.2%
On foot	135	5.5%	411	35.7%
Other	17	0.7%	1	0.1%
Works/studies at or from home	105	4.3%	44	3.8%
<b>Total</b>	<b>2,454</b>	<b>100.0%</b>	<b>1,150</b>	<b>100.0%</b>
Not working or studying	1,509			

House type			
Type	No.	%	Falkirk %
House or bungalow			
Detached	714	35.6%	17.0%
Semi-detached	639	31.8%	28.0%
Terraced	338	16.8%	24.2%
Flat, maisonette or apartment			
Purpose built flat/tenement	306	15.2%	29.4%
Converted or shared house	5	0.2%	0.8%
In a commercial building	5	0.2%	0.6%
Other	0	0.0%	0.1%
<b>Total</b>	<b>2,007</b>	<b>100.0%</b>	<b>100.0%</b>

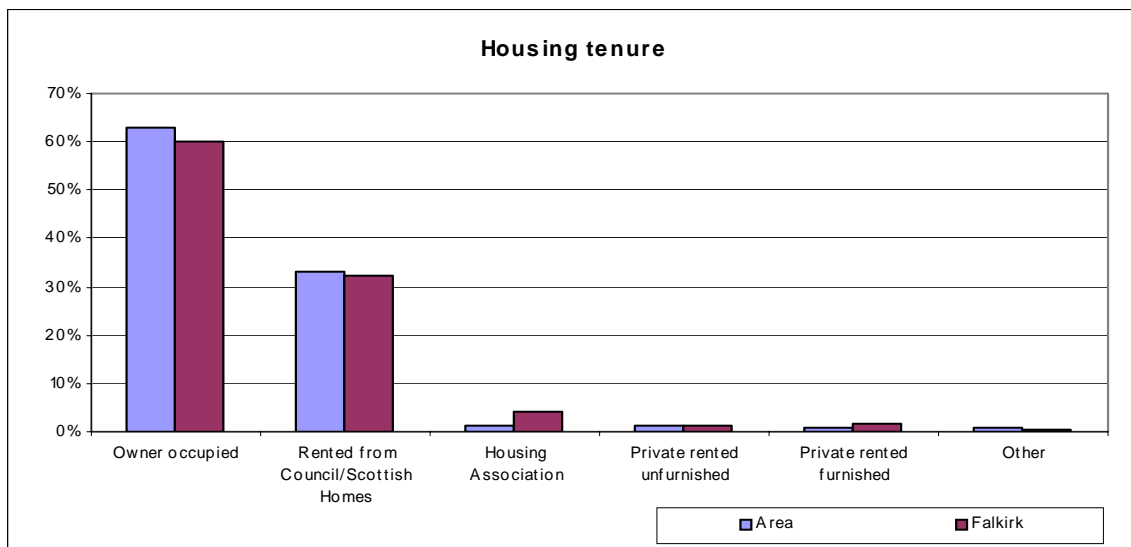


Housing amenity			
	No.	%	Falkirk %
Overcrowded*	135	6.7%	8.4%
With no central heating	14	0.7%	2.7%
Does not have sole use of bath/shower/toilet	3	0.1%	0.1%
Lowest floor level of access			
Basement	11	0.5%	0.6%
Ground	1,807	90.0%	81.1%
First	160	8.0%	12.8%
Second	24	1.2%	2.9%
Third or fourth	5	0.2%	1.6%
Fifth or above	0	0.0%	1.1%

\* Below occupancy norm i.e. one or more rooms fewer than required by the household

Housing tenure			
<i>Tenure</i>	<i>No.</i>	<i>%</i>	<i>Falkirk %</i>
Owner occupied	1,260	62.8%	60.0%
Rented from Council/Scottish Homes	662	33.0%	32.5%
Housing Association	26	1.3%	4.1%
Private rented unfurnished	29	1.4%	1.3%
Private rented furnished	17	0.8%	1.6%
Other*	13	0.6%	0.6%
<b>Total</b>	<b>2,007</b>	<b>100.0%</b>	<b>100.0%</b>

\* including rent free



Household type			
<i>Type</i>	<i>No.</i>	<i>%</i>	<i>Falkirk %</i>
Single adult – non-pensioner	271	13.5%	16.7%
Single pensioner adult	197	9.8%	14.7%
Lone "parent" with children under 16	126	6.3%	5.9%
Other households with children under 16	587	29.2%	21.3%
Two non-pensioner adults, no children	368	18.3%	17.1%
Two adults, at least one pensioner, no children	201	10.0%	13.0%
Three or more, all adults	257	12.8%	11.4%
<b>Total</b>	<b>2,007</b>	<b>100.0%</b>	<b>100.0%</b>

Source: General Register Office for Scotland  
May 2003

Crown Copyright material is reproduced with the permission of the Controller of HMSO and the Queen's Printer in Scotland

Further information can be found from the address below or on the GROs website at:

[www.gro-scotland.gov.uk](http://www.gro-scotland.gov.uk)  
[www.scrol.gov.uk](http://www.scrol.gov.uk)

For further information please contact:  
Falkirk Council  
Research and Information Unit  
Corporate & Commercial Services  
Municipal Buildings  
Falkirk FK1 5RS  
Tel: (01324) 506010/506016  
Fax: (01324) 506061  
E-mail: [r&i@falkirk.gov.uk](mailto:r&i@falkirk.gov.uk)  
Web site: [www.falkirk.gov.uk](http://www.falkirk.gov.uk)