

# Insight

2001 Census



Falkirk Council

Basic Statistics for areas in  
Falkirk Council

December 2003

## Ward 23 - Denny

Basic Facts	
Area (hectares)	103
Population resident	
- in households	4,294
- in communal establishments	14
- total	4,308
Population density (persons per hectare)	41.8
People working in area	897
Households	1,850
Average household size	2.32
Housing stock	1,877
Vacancy rate	1.4%

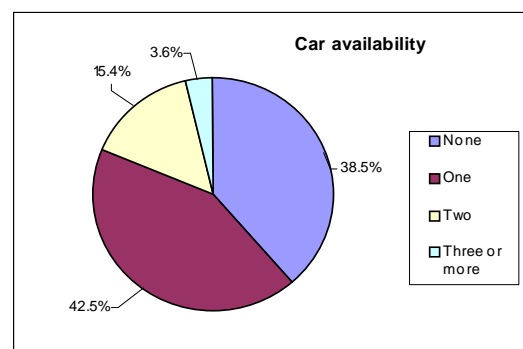
Resident population					
Age group	Males	Females	Total	%	Falkirk %
0-4	139	97	236	5.5%	5.7%
5-11	217	199	416	9.7%	8.9%
12-15	142	119	261	6.1%	4.9%
16-19	109	123	232	5.4%	4.8%
20-24	118	125	243	5.6%	5.6%
25-44	540	619	1,159	26.9%	29.6%
45-59	406	450	856	19.9%	19.6%
60-64	119	122	241	5.6%	5.4%
65-74	179	213	392	9.1%	8.7%
75-84	76	141	217	5.0%	5.2%
85+	17	38	55	1.3%	1.6%
<b>Total</b>	<b>2,062</b>	<b>2,246</b>	<b>4,308</b>	<b>100.0%</b>	<b>100.0%</b>

Ethnicity			
Ethnic group	No.	%	Falkirk %
White	4,241	98.4%	99.0%
Indian	3	0.1%	0.1%
Pakistani	57	1.3%	0.5%
Chinese	2	0.0%	0.1%
Other (including mixed)	5	0.1%	0.3%
<b>Total</b>	<b>4,308</b>	<b>100.0%</b>	<b>100.0%</b>

Health status				
Age group	Good/fairly good		Not good	
	With limiting long term illness	No limiting long term illness	With limiting long term illness	No limiting long term illness
0-15	41	855	12	5
16-59	214	2,047	189	30
60-84	242	403	193	8
85+	23	16	15	1
<b>Total</b>	<b>520</b>	<b>3,321</b>	<b>409</b>	<b>44</b>

Care providers					
Age group	1-19 hours/week	20+ hours/week	Total	%	Falkirk %
0-15	9	2	11	2.3%	2.2%
16-59	230	132	362	74.8%	76.3%
60+	42	69	111	22.9%	21.5%
<b>Total</b>	<b>281</b>	<b>203</b>	<b>484</b>	<b>100.0%</b>	<b>100.0%</b>

Car availability			
No. of cars/vans	No. of households	%	Falkirk %
None	712	38.5%	30.8%
One	787	42.5%	44.0%
Two	285	15.4%	20.9%
Three or more	66	3.6%	4.4%
<b>Total</b>	<b>1,850</b>	<b>100.0%</b>	<b>100.0%</b>

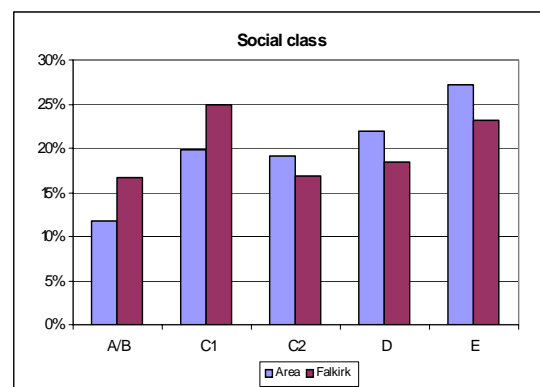


Economic activity					
Economic activity	Males	Females	Total	%	Falkirk %
<b>Economically active</b>	<b>1,040</b>	<b>965</b>	<b>2,005</b>	<b>64.2%</b>	<b>65.9%</b>
Employed full-time	773	496	1,269	40.6%	43.1%
Employed part-time	33	341	374	12.0%	11.4%
Self employed	111	33	144	4.6%	5.2%
Unemployed	103	53	156	5.0%	3.8%
Full-time student	20	42	62	2.0%	2.4%
<b>Economically inactive</b>	<b>431</b>	<b>687</b>	<b>1,118</b>	<b>35.8%</b>	<b>34.1%</b>
Retired	174	284	458	14.7%	14.5%
Student	35	37	72	2.3%	2.5%
Looking after home/family	14	165	179	5.7%	5.4%
Permanently sick/disabled	160	125	285	9.1%	7.9%
Other	48	76	124	4.0%	3.8%
<b>Total</b>	<b>1,471</b>	<b>1,652</b>	<b>3,123</b>	<b>100.0%</b>	<b>100.0%</b>

Note: This table refers to people aged 16-74 only

Social class			
Class	No.	%	Falkirk %
A/B Higher & intermediate managerial/admin/professional	399	11.8%	16.6%
C1 Supervisory, clerical, junior managerial/admin/professional	672	19.9%	24.9%
C2 Skilled manual	647	19.1%	16.9%
D Semi-skilled, unskilled	742	21.9%	18.5%
E Unemployed, on benefits, lowest grade workers	921	27.2%	23.2%
<b>Total</b>	<b>3,381</b>	<b>100.0%</b>	<b>100.0%</b>

Note: This table includes people aged 16+ in households



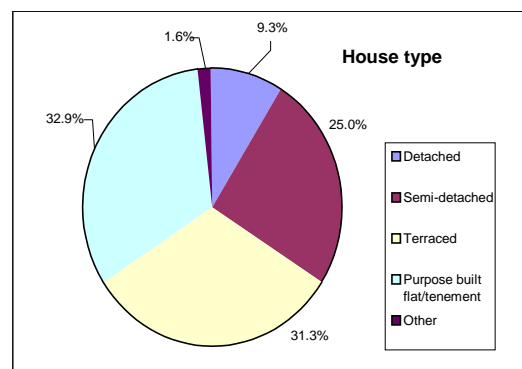
Qualifications – highest level of attainment			
Qualifications*	No.	%	Falkirk %
None	1,292	41.4%	34.3%
Group 1 O Grade, Standard Grade	911	29.2%	29.2%
Group 2 Highers, ONC, SVQ Level 3	424	13.6%	14.9%
Group 3 HND, HNC, SVQ Levels 4 & 5	185	5.9%	7.4%
Group 4 First or higher degree, professional qualification	311	10.0%	14.1%
<b>Total</b>	<b>3,123</b>	<b>100.0%</b>	<b>100.0%</b>

\* or equivalent

Note: This table refers to people aged 16-74 only

Travel to work or study				
Means of travel	Working		Studying	
	No.	%	No.	%
Train etc	18	1.0%	2	0.2%
Bus, minibus, coach	181	10.1%	170	18.7%
Car driver or passenger, taxi or minicab	1,254	70.2%	161	17.7%
Motorcycle	11	0.6%	2	0.2%
Bicycle	16	0.9%	6	0.7%
On foot	241	13.5%	523	57.5%
Other	8	0.4%	2	0.2%
Works/studies at or from home	58	3.2%	43	4.7%
<b>Total</b>	<b>1,787</b>	<b>100.0%</b>	<b>909</b>	<b>100.0%</b>
Not working or studying	1,612			

House type			
Type	No.	%	Falkirk %
House or bungalow			
Detached	172	9.3%	17.0%
Semi-detached	462	25.0%	28.0%
Terraced	579	31.3%	24.2%
Flat, maisonette or apartment			
Purpose built flat/tenement	608	32.9%	29.4%
Converted or shared house	19	1.0%	0.8%
In a commercial building	9	0.5%	0.6%
Other	1	0.1%	0.1%
<b>Total</b>	<b>1,850</b>	<b>100.0%</b>	<b>100.0%</b>

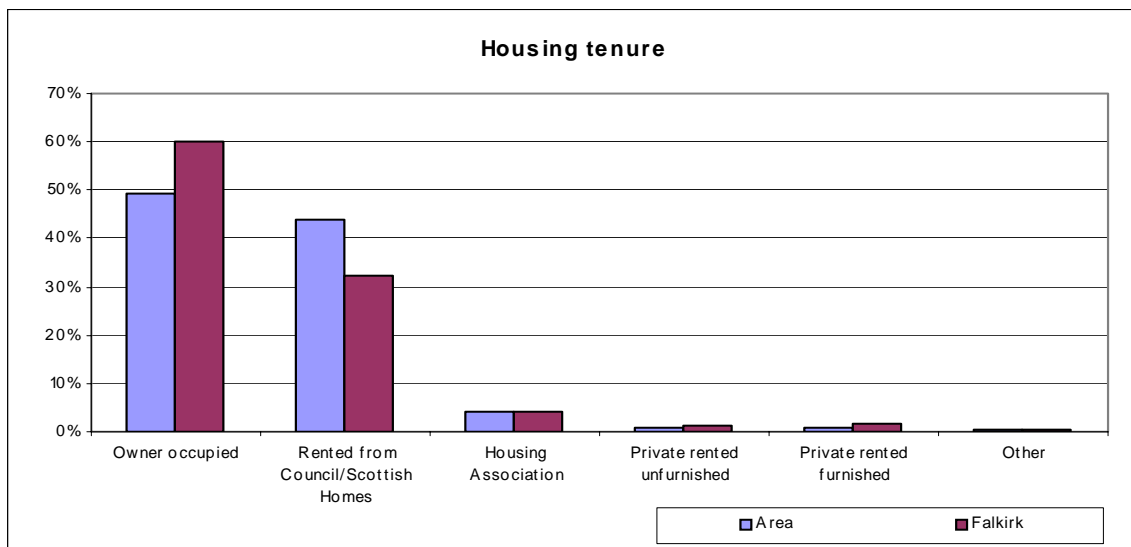


Housing amenity			
	No.	%	Falkirk %
Overcrowded*	191	10.3%	8.4%
With no central heating	44	2.4%	2.7%
Does not have sole use of bath/shower/toilet	2	0.1%	0.1%
Lowest floor level of access			
Basement	9	0.5%	0.6%
Ground	1,463	79.1%	81.1%
First	295	15.9%	12.8%
Second	55	3.0%	2.9%
Third or fourth	28	1.5%	1.6%
Fifth or above	0	0.0%	1.1%

\* Below occupancy norm i.e. one or more rooms fewer than required by the household

Housing tenure			
<i>Tenure</i>	<i>No.</i>	<i>%</i>	<i>Falkirk %</i>
Owner occupied	914	49.4%	60.0%
Rented from Council/Scottish Homes	816	44.1%	32.5%
Housing Association	80	4.3%	4.1%
Private rented unfurnished	19	1.0%	1.3%
Private rented furnished	14	0.8%	1.6%
Other*	7	0.4%	0.6%
<b>Total</b>	<b>1,850</b>	<b>100.0%</b>	<b>100.0%</b>

\* including rent free



Household type			
<i>Type</i>	<i>No.</i>	<i>%</i>	<i>Falkirk %</i>
Single adult – non-pensioner	319	17.2%	16.7%
Single pensioner adult	297	16.1%	14.7%
Lone "parent" with children under 16	161	8.7%	5.9%
Other households with children under 16	351	19.0%	21.3%
Two non-pensioner adults, no children	270	14.6%	17.1%
Two adults, at least one pensioner, no children	219	11.8%	13.0%
Three or more, all adults	233	12.6%	11.4%
<b>Total</b>	<b>1,850</b>	<b>100.0%</b>	<b>100.0%</b>

Source: General Register Office for Scotland  
May 2003

Crown Copyright material is reproduced with the permission of the Controller of HMSO and the Queen's Printer in Scotland

Further information can be found from the address below or on the GROS website at:

[www.gro-scotland.gov.uk](http://www.gro-scotland.gov.uk)  
[www.scrol.gov.uk](http://www.scrol.gov.uk)

For further information please contact:  
Falkirk Council  
Research and Information Unit  
Corporate & Commercial Services  
Municipal Buildings  
Falkirk FK1 5RS  
Tel: (01324) 506010/506016  
Fax: (01324) 506061  
E-mail: [r&i@falkirk.gov.uk](mailto:r&i@falkirk.gov.uk)  
Web site: [www.falkirk.gov.uk](http://www.falkirk.gov.uk)