

# Insight

2001 Census



Falkirk Council

Basic Statistics for areas in  
Falkirk Council

December 2003

## Ward 13 – Grange & Blackness

Basic Facts	
Area (hectares)	1,369
Population resident	
- in households	4,190
- in communal establishments	47
- total	4,237
Population density (persons per hectare)	3.1
People working in area	1,737
Households	1,872
Average household size	2.24
Housing stock	1,918
Vacancy rate	2.4%

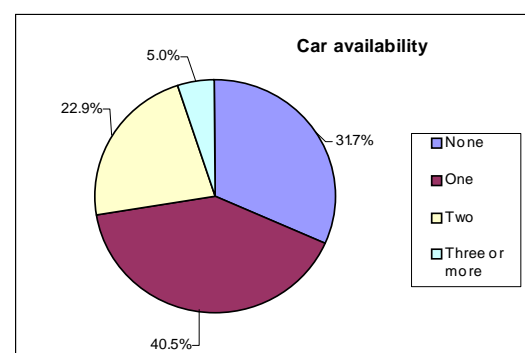
Resident population					
Age group	Males	Females	Total	%	Falkirk %
0-4	128	136	264	6.2%	5.7%
5-11	156	194	350	8.3%	8.9%
12-15	95	81	176	4.2%	4.9%
16-19	87	92	179	4.2%	4.8%
20-24	111	112	223	5.3%	5.6%
25-44	614	634	1,248	29.5%	29.6%
45-59	404	402	806	19.0%	19.6%
60-64	116	133	249	5.9%	5.4%
65-74	170	246	416	9.8%	8.7%
75-84	104	143	247	5.8%	5.2%
85+	22	57	79	1.9%	1.6%
<b>Total</b>	<b>2,007</b>	<b>2,230</b>	<b>4,237</b>	<b>100.0%</b>	<b>100.0%</b>

Ethnicity			
Ethnic group	No.	%	Falkirk %
White	4,214	99.5%	99.0%
Indian	4	0.1%	0.1%
Pakistani	8	0.2%	0.5%
Chinese	2	0.0%	0.1%
Other (including mixed)	9	0.2%	0.3%
<b>Total</b>	<b>4,237</b>	<b>100.0%</b>	<b>100.0%</b>

Health status				
Age group	Good/fairly good		Not good	
	With limiting long term illness	No limiting long term illness	With limiting long term illness	No limiting long term illness
0-15	33	748	7	2
16-59	154	2,119	160	23
60-84	243	440	197	9
85+	21	12	21	1
<b>Total</b>	<b>451</b>	<b>3,319</b>	<b>385</b>	<b>35</b>

Care providers					
Age group	1-19 hours/week	20+ hours/week	Total	%	Falkirk %
0-15	7	0	7	1.7%	2.2%
16-59	187	97	284	70.3%	76.3%
60+	58	55	113	28.0%	21.5%
<b>Total</b>	<b>252</b>	<b>152</b>	<b>404</b>	<b>100.0%</b>	<b>100.0%</b>

Car availability			
No. of cars/vans	No. of households	%	Falkirk %
None	593	31.7%	30.8%
One	758	40.5%	44.0%
Two	428	22.9%	20.9%
Three or more	93	5.0%	4.4%
<b>Total</b>	<b>1,872</b>	<b>100.0%</b>	<b>100.0%</b>

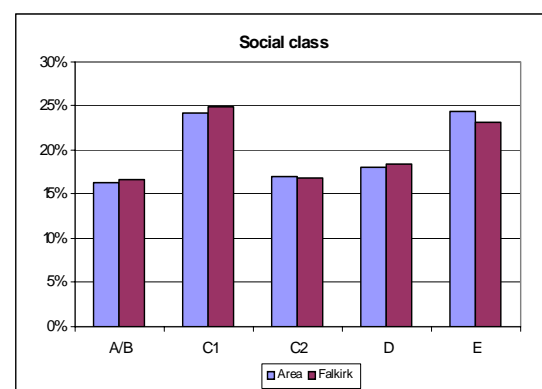


Economic activity					
Economic activity	Males	Females	Total	%	Falkirk %
<b>Economically active</b>	<b>1,100</b>	<b>919</b>	<b>2,019</b>	<b>64.7%</b>	<b>65.9%</b>
Employed full-time	855	513	1,368	43.8%	43.1%
Employed part-time	30	311	341	10.9%	11.4%
Self employed	139	50	189	6.1%	5.2%
Unemployed	53	23	76	2.4%	3.8%
Full-time student	23	22	45	1.4%	2.4%
<b>Economically inactive</b>	<b>402</b>	<b>700</b>	<b>1,102</b>	<b>35.3%</b>	<b>34.1%</b>
Retired	197	311	508	16.3%	14.5%
Student	35	40	75	2.4%	2.5%
Looking after home/family	10	180	190	6.1%	5.4%
Permanently sick/disabled	121	97	218	7.0%	7.9%
Other	39	72	111	3.6%	3.8%
<b>Total</b>	<b>1,502</b>	<b>1,619</b>	<b>3,121</b>	<b>100.0%</b>	<b>100.0%</b>

Note: This table refers to people aged 16-74 only

Social class			
Class	No.	%	Falkirk %
A/B Higher & intermediate managerial/admin/professional	552	16.2%	16.6%
C1 Supervisory, clerical, junior managerial/admin/professional	825	24.3%	24.9%
C2 Skilled manual	578	17.0%	16.9%
D Semi-skilled, unskilled	617	18.1%	18.5%
E Unemployed, on benefits, lowest grade workers	828	24.4%	23.2%
<b>Total</b>	<b>3,400</b>	<b>100.0%</b>	<b>100.0%</b>

Note: This table includes people aged 16+ in households



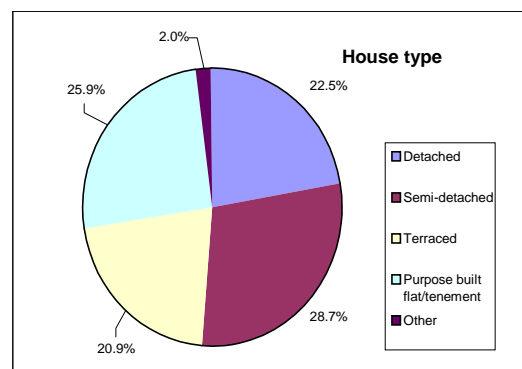
Qualifications – highest level of attainment			
Qualifications*	No.	%	Falkirk %
None	1,167	37.4%	34.3%
Group 1 O Grade, Standard Grade	829	26.6%	29.2%
Group 2 Highers, ONC, SVQ Level 3	443	14.2%	14.9%
Group 3 HND, HNC, SVQ Levels 4 & 5	217	7.0%	7.4%
Group 4 First or higher degree, professional qualification	465	14.9%	14.1%
<b>Total</b>	<b>3,121</b>	<b>100.0%</b>	<b>100.0%</b>

\* or equivalent

Note: This table refers to people aged 16-74 only

Travel to work or study				
Means of travel	Working		Studying	
	No.	%	No.	%
Train etc	74	3.9%	13	1.7%
Bus, minibus, coach	110	5.8%	94	12.3%
Car driver or passenger, taxi or minicab	1,373	72.3%	288	37.6%
Motorcycle	11	0.6%	2	0.3%
Bicycle	11	0.6%	5	0.7%
On foot	214	11.3%	320	41.8%
Other	8	0.4%	2	0.3%
Works/studies at or from home	97	5.1%	41	5.4%
<b>Total</b>	<b>1,898</b>	<b>100.0%</b>	<b>765</b>	<b>100.0%</b>
Not working or studying	1,574			

House type			
Type	No.	%	Falkirk %
House or bungalow			
Detached	421	22.5%	17.0%
Semi-detached	538	28.7%	28.0%
Terraced	391	20.9%	24.2%
Flat, maisonette or apartment			
Purpose built flat/tenement	484	25.9%	29.4%
Converted or shared house	28	1.5%	0.8%
In a commercial building	7	0.4%	0.6%
Other	3	0.2%	0.1%
<b>Total</b>	<b>1,872</b>	<b>100.0%</b>	<b>100.0%</b>

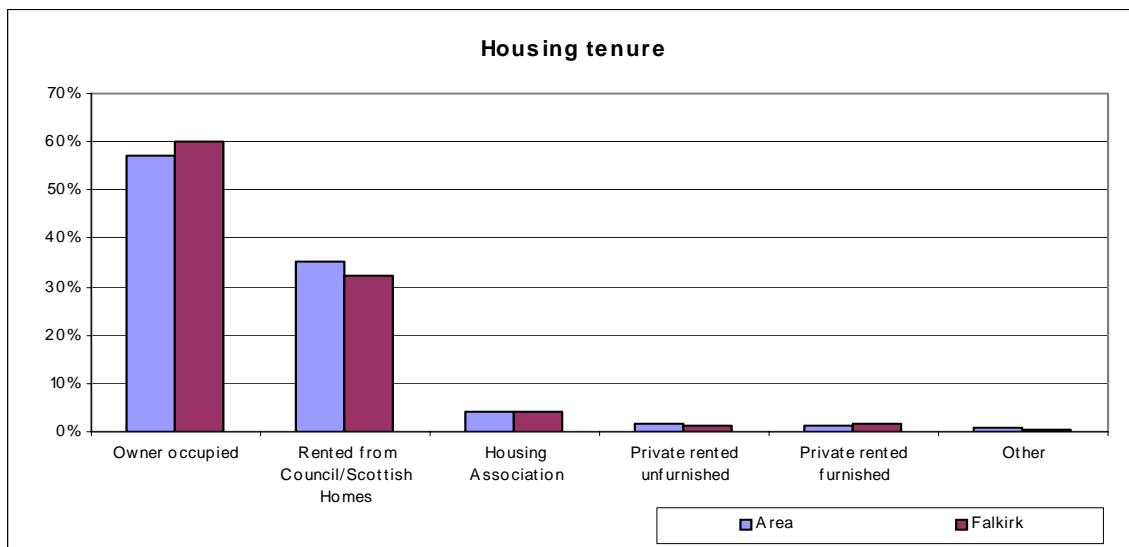


Housing amenity			
	No.	%	Falkirk %
Overcrowded*	140	7.5%	8.4%
With no central heating	51	2.7%	2.7%
Does not have sole use of bath/shower/toilet	1	0.1%	0.1%
Lowest floor level of access			
Basement	12	0.6%	0.6%
Ground	1,549	82.7%	81.1%
First	245	13.1%	12.8%
Second	51	2.7%	2.9%
Third or fourth	15	0.8%	1.6%
Fifth or above	0	0.0%	1.1%

\* Below occupancy norm i.e. one or more rooms fewer than required by the household

Housing tenure			
<i>Tenure</i>	<i>No.</i>	<i>%</i>	<i>Falkirk %</i>
Owner occupied	1,069	57.1%	60.0%
Rented from Council/Scottish Homes	662	35.4%	32.5%
Housing Association	74	4.0%	4.1%
Private rented unfurnished	28	1.5%	1.3%
Private rented furnished	21	1.1%	1.6%
Other*	18	1.0%	0.6%
<b>Total</b>	<b>1,872</b>	<b>100.0%</b>	<b>100.0%</b>

\* including rent free



Household type			
<i>Type</i>	<i>No.</i>	<i>%</i>	<i>Falkirk %</i>
Single adult – non-pensioner	326	17.4%	16.7%
Single pensioner adult	273	14.6%	14.7%
Lone "parent" with children under 16	112	6.0%	5.9%
Other households with children under 16	364	19.4%	21.3%
Two non-pensioner adults, no children	309	16.5%	17.1%
Two adults, at least one pensioner, no children	277	14.8%	13.0%
Three or more, all adults	211	11.3%	11.4%
<b>Total</b>	<b>1,872</b>	<b>100.0%</b>	<b>100.0%</b>

Source: General Register Office for Scotland  
May 2003

Crown Copyright material is reproduced with the permission of the Controller of HMSO and the Queen's Printer in Scotland

Further information can be found from the address below or on the GROS website at:

[www.gro-scotland.gov.uk](http://www.gro-scotland.gov.uk)  
[www.scrol.gov.uk](http://www.scrol.gov.uk)

For further information please contact:  
Falkirk Council  
Research and Information Unit  
Corporate & Commercial Services  
Municipal Buildings  
Falkirk FK1 5RS  
Tel: (01324) 506010/506016  
Fax: (01324) 506061  
E-mail: [r&i@falkirk.gov.uk](mailto:r&i@falkirk.gov.uk)  
Web site: [www.falkirk.gov.uk](http://www.falkirk.gov.uk)