

# Insight

2001 Census



Falkirk Council

Basic Statistics for areas in  
Falkirk Council

December 2003

## Ward 16 – Kinneil & Whitecross

Basic Facts	
Area (hectares)	1,643
Population resident	4,199
- in households	4,199
- in communal establishments	0
- total	4,199
Population density (persons per hectare)	2.6
People working in area	1,169
Households	1,699
Average household size	2.47
Housing stock	1,735
Vacancy rate	2.1%

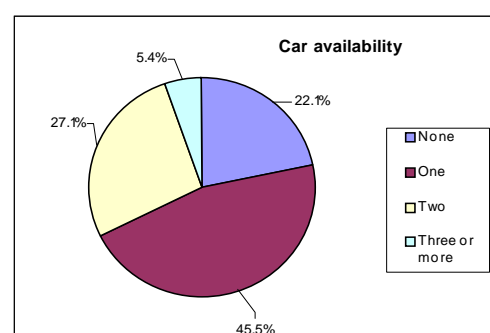
Resident population					
Age group	Males	Females	Total	%	Falkirk %
0-4	132	126	258	6.1%	5.7%
5-11	195	245	440	10.5%	8.9%
12-15	107	104	211	5.0%	4.9%
16-19	104	80	184	4.4%	4.8%
20-24	123	113	236	5.6%	5.6%
25-44	533	623	1,156	27.5%	29.6%
45-59	487	485	972	23.1%	19.6%
60-64	125	116	241	5.7%	5.4%
65-74	132	149	281	6.7%	8.7%
75-84	69	100	169	4.0%	5.2%
85+	12	39	51	1.2%	1.6%
<b>Total</b>	<b>2,019</b>	<b>2,180</b>	<b>4,199</b>	<b>100.0%</b>	<b>100.0%</b>

Ethnicity			
Ethnic group	No.	%	Falkirk %
White	4,161	99.1%	99.0%
Indian	4	0.1%	0.1%
Pakistani	11	0.3%	0.5%
Chinese	2	0.0%	0.1%
Other (including mixed)	21	0.5%	0.3%
<b>Total</b>	<b>4,199</b>	<b>100.0%</b>	<b>100.0%</b>

Health status				
Age group	Good/fairly good		Not good	
	With limiting long term illness	No limiting long term illness	With limiting long term illness	No limiting long term illness
0-15	28	872	6	3
16-59	190	2,141	175	42
60-84	208	331	144	8
85+	23	15	13	0
<b>Total</b>	<b>449</b>	<b>3,359</b>	<b>338</b>	<b>53</b>

Care providers					
Age group	1-19 hours/week	20+ hours/week	Total	%	Falkirk %
0-15	10	1	11	2.7%	2.2%
16-59	212	115	327	80.5%	76.3%
60+	27	41	68	16.7%	21.5%
<b>Total</b>	<b>249</b>	<b>157</b>	<b>406</b>	<b>100.0%</b>	<b>100.0%</b>

Car availability				
No. of cars/vans	No. of households	%	Falkirk %	
None	375	22.1%	30.8%	
One	773	45.5%	44.0%	
Two	460	27.1%	20.9%	
Three or more	91	5.4%	4.4%	
<b>Total</b>	<b>1,699</b>	<b>100.0%</b>	<b>100.0%</b>	



Economic activity					
Economic activity	Males	Females	Total	%	Falkirk %
<b>Economically active</b>	<b>1,127</b>	<b>986</b>	<b>2,113</b>	<b>68.8%</b>	<b>65.9%</b>
Employed full-time	871	509	1,380	45.0%	43.1%
Employed part-time	35	361	396	12.9%	11.4%
Self employed	124	46	170	5.5%	5.2%
Unemployed	70	35	105	3.4%	3.8%
Full-time student	27	35	62	2.0%	2.4%
<b>Economically inactive</b>	<b>377</b>	<b>580</b>	<b>957</b>	<b>31.2%</b>	<b>34.1%</b>
Retired	190	214	404	13.2%	14.5%
Student	35	33	68	2.2%	2.5%
Looking after home/family	12	161	173	5.6%	5.4%
Permanently sick/disabled	103	116	219	7.1%	7.9%
Other	37	56	93	3.0%	3.8%
<b>Total</b>	<b>1,504</b>	<b>1,566</b>	<b>3,070</b>	<b>100.0%</b>	<b>100.0%</b>

Note: This table refers to people aged 16-74 only

Social class			
Class	No.	%	Falkirk %
<b>A/B Higher &amp; intermediate</b>			
managerial/admin/professional	491	14.9%	16.6%
<b>C1 Supervisory, clerical, junior</b>			
managerial/admin/professional	865	26.3%	24.9%
<b>C2 Skilled manual</b>	605	18.4%	16.9%
<b>D Semi-skilled, unskilled</b>	672	20.4%	18.5%
<b>E Unemployed, on benefits, lowest grade workers</b>	657	20.0%	23.2%
<b>Total</b>	<b>3,290</b>	<b>100.0%</b>	<b>100.0%</b>

Note: This table includes people aged 16+ in households



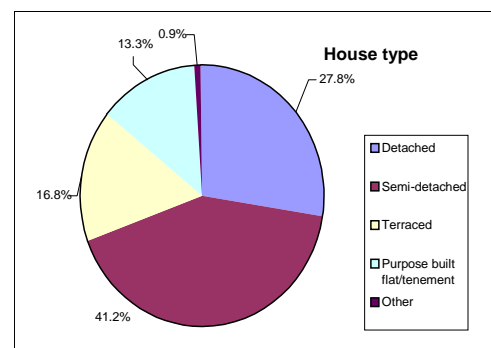
Qualifications – highest level of attainment			
Qualifications*	No.	%	Falkirk %
None	1,055	34.4%	34.3%
Group 1 O Grade, Standard Grade	923	30.1%	29.2%
Group 2 Highers, ONC, SVQ Level 3	459	15.0%	14.9%
Group 3 HND, HNC, SVQ Levels 4 & 5	256	8.3%	7.4%
Group 4 First or higher degree, professional qualification	377	12.3%	14.1%
<b>Total</b>	<b>3,070</b>	<b>100.0%</b>	<b>100.0%</b>

\* or equivalent

Note: This table refers to people aged 16-74 only

Travel to work or study				
Means of travel	Working		Studying	
	No.	%	No.	%
Train etc	77	4.0%	17	1.9%
Bus, minibus, coach	134	6.9%	196	22.3%
Car driver or passenger, taxi or minicab	1,487	76.4%	210	23.9%
Motorcycle	14	0.7%	1	0.1%
Bicycle	18	0.9%	7	0.8%
On foot	113	5.8%	417	47.4%
Other	13	0.7%	1	0.1%
Works/studies at or from home	90	4.6%	30	3.4%
<b>Total</b>	<b>1,946</b>	<b>100.0%</b>	<b>879</b>	<b>100.0%</b>
Not working or studying	1,374			

House type			
Type	No.	%	Falkirk %
House or bungalow			
Detached	473	27.8%	17.0%
Semi-detached	700	41.2%	28.0%
Terraced	285	16.8%	24.2%
Flat, maisonette or apartment			
Purpose built flat/tenement	226	13.3%	29.4%
Converted or shared house	12	0.7%	0.8%
In a commercial building	1	0.1%	0.6%
Other	2	0.1%	0.1%
<b>Total</b>	<b>1,699</b>	<b>100.0%</b>	<b>100.0%</b>

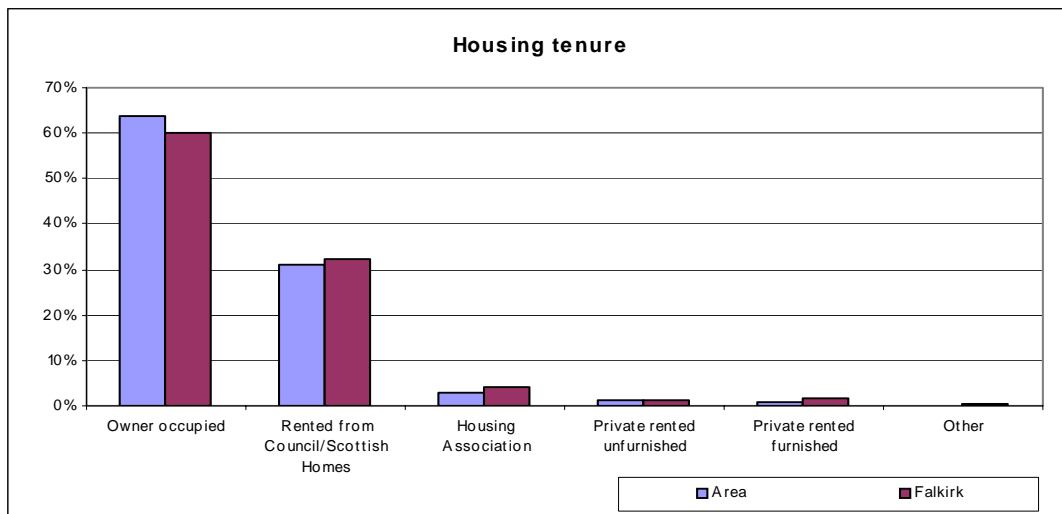


Housing amenity			
	No.	%	Falkirk %
Overcrowded*	122	7.2%	8.4%
With no central heating	19	1.1%	2.7%
Does not have sole use of bath/shower/toilet	0	0.0%	0.1%
Lowest floor level of access			
Basement	19	1.1%	0.6%
Ground	1,542	90.8%	81.1%
First	122	7.2%	12.8%
Second	13	0.8%	2.9%
Third or fourth	3	0.2%	1.6%
Fifth or above	0	0.0%	1.1%

\* Below occupancy norm i.e. one or more rooms fewer than required by the household

Housing tenure			
Tenure	No.	%	Falkirk %
Owner occupied	1,086	63.9%	60.0%
Rented from Council/Scottish Homes	529	31.1%	32.5%
Housing Association	49	2.9%	4.1%
Private rented unfurnished	21	1.2%	1.3%
Private rented furnished	12	0.7%	1.6%
Other*	2	0.1%	0.6%
<b>Total</b>	<b>1,699</b>	<b>100.0%</b>	<b>100.0%</b>

\* including rent free



Household type			
Type	No.	%	Falkirk %
Single adult – non-pensioner	211	12.4%	16.7%
Single pensioner adult	206	12.1%	14.7%
Lone "parent" with children under 16	93	5.5%	5.9%
Other households with children under 16	427	25.1%	21.3%
Two non-pensioner adults, no children	318	18.7%	17.1%
Two adults, at least one pensioner, no children	221	13.0%	13.0%
Three or more, all adults	223	13.1%	11.4%
<b>Total</b>	<b>1,699</b>	<b>100.0%</b>	<b>100.0%</b>

Source: General Register Office for Scotland  
May 2003

Crown Copyright material is reproduced with the permission of the Controller of HMSO and the Queen's Printer in Scotland

Further information can be found from the address below or on the GROs website at:

[www.gro-scotland.gov.uk](http://www.gro-scotland.gov.uk)  
[www.scrrol.gov.uk](http://www.scrrol.gov.uk)

For further information please contact:  
Falkirk Council  
Research and Information Unit  
Corporate & Commercial Services  
Municipal Buildings  
Falkirk FK1 5RS  
Tel: (01324) 506010/506016  
Fax: (01324) 506061  
E-mail: [r&i@falkirk.gov.uk](mailto:r&i@falkirk.gov.uk)  
Web site: [www.falkirk.gov.uk](http://www.falkirk.gov.uk)