

# Insight

2001 Census



Falkirk Council

Basic Statistics for areas in  
Falkirk Council

December 2003

## Ward 3 - Woodlands

Basic Facts	
Area (hectares)	131
Population resident	
- in households	4,531
- in communal establishments	7
- total	4,538
Population density (persons per hectare)	34.6
People working in area	584
Households	1,863
Average household size	2.43
Housing stock	1,905
Vacancy rate	2.2%

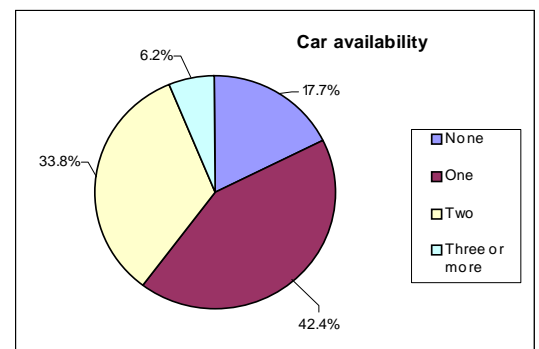
Resident population					
Age group	Males	Females	Total	%	Falkirk %
0-4	144	156	300	6.6%	5.7%
5-11	197	189	386	8.5%	8.9%
12-15	92	93	185	4.1%	4.9%
16-19	100	89	189	4.2%	4.8%
20-24	118	98	216	4.8%	5.6%
25-44	685	724	1,409	31.0%	29.6%
45-59	412	434	846	18.6%	19.6%
60-64	105	138	243	5.4%	5.4%
65-74	217	257	474	10.4%	8.7%
75-84	83	134	217	4.8%	5.2%
85+	24	49	73	1.6%	1.6%
<b>Total</b>	<b>2,177</b>	<b>2,361</b>	<b>4,538</b>	<b>100.0%</b>	<b>100.0%</b>

Ethnicity			
Ethnic group	No.	%	Falkirk %
White	4,483	98.8%	99.0%
Indian	21	0.5%	0.1%
Pakistani	8	0.2%	0.5%
Chinese	2	0.0%	0.1%
Other (including mixed)	24	0.5%	0.3%
<b>Total</b>	<b>4,538</b>	<b>100.0%</b>	<b>100.0%</b>

Health status				
Age group	Good/fairly good		Not good	
	With limiting long term illness	No limiting long term illness	With limiting long term illness	No limiting long term illness
0-15	21	845	3	2
16-59	136	2,420	80	18
60-84	247	564	114	8
85+	44	18	11	0
<b>Total</b>	<b>448</b>	<b>3,847</b>	<b>208</b>	<b>28</b>

Care providers					
Age group	1-19 hours/week	20+ hours/week	Total	%	Falkirk %
0-15	4	3	7	1.5%	2.2%
16-59	260	66	326	70.4%	76.3%
60+	83	47	130	28.1%	21.5%
<b>Total</b>	<b>347</b>	<b>116</b>	<b>463</b>	<b>100.0%</b>	<b>100.0%</b>

Car availability			
No. of cars/vans	No. of households	%	Falkirk %
None	329	17.7%	30.8%
One	789	42.4%	44.0%
Two	629	33.8%	20.9%
Three or more	116	6.2%	4.4%
<b>Total</b>	<b>1,863</b>	<b>100.0%</b>	<b>100.0%</b>

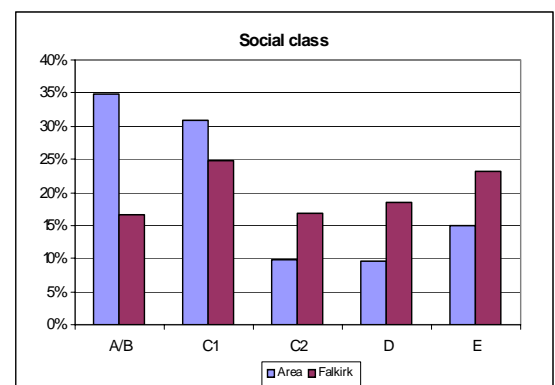


Economic activity					
Economic activity	Males	Females	Total	%	Falkirk %
<b>Economically active</b>	<b>1,236</b>	<b>1,111</b>	<b>2,347</b>	<b>69.5%</b>	<b>65.9%</b>
Employed full-time	935	625	1,560	46.2%	43.1%
Employed part-time	47	328	375	11.1%	11.4%
Self employed	173	74	247	7.3%	5.2%
Unemployed	42	31	73	2.2%	3.8%
Full-time student	39	53	92	2.7%	2.4%
<b>Economically inactive</b>	<b>401</b>	<b>629</b>	<b>1,030</b>	<b>30.5%</b>	<b>34.1%</b>
Retired	262	353	615	18.2%	14.5%
Student	46	46	92	2.7%	2.5%
Looking after home/family	4	149	153	4.5%	5.4%
Permanently sick/disabled	55	50	105	3.1%	7.9%
Other	34	31	65	1.9%	3.8%
<b>Total</b>	<b>1,637</b>	<b>1,740</b>	<b>3,377</b>	<b>100.0%</b>	<b>100.0%</b>

Note: This table refers to people aged 16-74 only

Social class			
Class	No.	%	Falkirk %
A/B Higher & intermediate managerial/admin/professional	1,277	34.9%	16.6%
C1 Supervisory, clerical, junior managerial/admin/professional	1,128	30.8%	24.9%
C2 Skilled manual	361	9.9%	16.9%
D Semi-skilled, unskilled	347	9.5%	18.5%
E Unemployed, on benefits, lowest grade workers	547	14.9%	23.2%
<b>Total</b>	<b>3,660</b>	<b>100.0%</b>	<b>100.0%</b>

Note: This table includes people aged 16+ in households



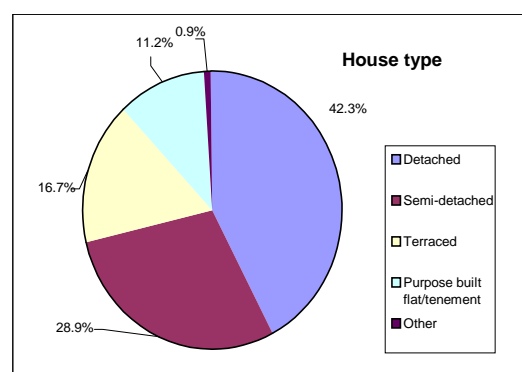
Qualifications – highest level of attainment			
Qualifications*	No.	%	Falkirk %
None	636	18.8%	34.3%
Group 1 O Grade, Standard Grade	764	22.6%	29.2%
Group 2 Highers, ONC, SVQ Level 3	558	16.5%	14.9%
Group 3 HND, HNC, SVQ Levels 4 & 5	295	8.7%	7.4%
Group 4 First or higher degree, professional qualification	1,124	33.3%	14.1%
<b>Total</b>	<b>3,377</b>	<b>100.0%</b>	<b>100.0%</b>

\* or equivalent

Note: This table refers to people aged 16-74 only

Travel to work or study				
Means of travel	Working		Studying	
	No.	%	No.	%
Train etc	216	9.9%	60	7.2%
Bus, minibus, coach	76	3.5%	179	21.6%
Car driver or passenger, taxi or minicab	1,600	73.3%	299	36.0%
Motorcycle	11	0.5%	2	0.2%
Bicycle	16	0.7%	2	0.2%
On foot	155	7.1%	257	31.0%
Other	15	0.7%	1	0.1%
Works/studies at or from home	93	4.3%	30	3.6%
<b>Total</b>	<b>2,182</b>	<b>100.0%</b>	<b>830</b>	<b>100.0%</b>
Not working or studying	1,526			

House type			
Type	No.	%	Falkirk %
House or bungalow			
Detached	788	42.3%	17.0%
Semi-detached	539	28.9%	28.0%
Terraced	311	16.7%	24.2%
Flat, maisonette or apartment			
Purpose built flat/tenement	208	11.2%	29.4%
Converted or shared house	14	0.8%	0.8%
In a commercial building	3	0.2%	0.6%
Other	0	0.0%	0.1%
<b>Total</b>	<b>1,863</b>	<b>100.0%</b>	<b>100.0%</b>

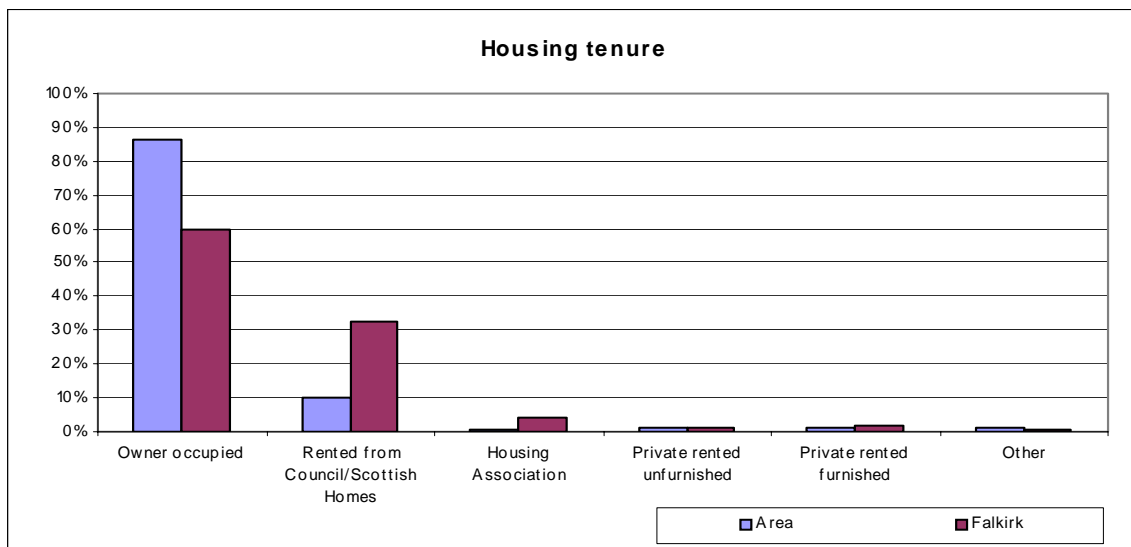


Housing amenity			
	No.	%	Falkirk %
Overcrowded*	60	3.2%	8.4%
With no central heating	48	2.6%	2.7%
Does not have sole use of bath/shower/toilet	0	0.0%	0.1%
Lowest floor level of access			
Basement	27	1.4%	0.6%
Ground	1,686	90.5%	81.1%
First	115	6.2%	12.8%
Second	23	1.2%	2.9%
Third or fourth	10	0.5%	1.6%
Fifth or above	2	0.1%	1.1%

\* Below occupancy norm i.e. one or more rooms fewer than required by the household

Housing tenure			
<i>Tenure</i>	<i>No.</i>	<i>%</i>	<i>Falkirk %</i>
Owner occupied	1,606	86.2%	60.0%
Rented from Council/Scottish Homes	189	10.1%	32.5%
Housing Association	13	0.7%	4.1%
Private rented unfurnished	17	0.9%	1.3%
Private rented furnished	17	0.9%	1.6%
Other*	21	1.1%	0.6%
<b>Total</b>	<b>1,863</b>	<b>100.0%</b>	<b>100.0%</b>

\* including rent free



Household type			
<i>Type</i>	<i>No.</i>	<i>%</i>	<i>Falkirk %</i>
Single adult – non-pensioner	162	8.7%	16.7%
Single pensioner adult	269	14.4%	14.7%
Lone "parent" with children under 16	53	2.8%	5.9%
Other households with children under 16	477	25.6%	21.3%
Two non-pensioner adults, no children	366	19.6%	17.1%
Two adults, at least one pensioner, no children	318	17.1%	13.0%
Three or more, all adults	218	11.7%	11.4%
<b>Total</b>	<b>1,863</b>	<b>100.0%</b>	<b>100.0%</b>

Source: General Register Office for Scotland  
May 2003

Crown Copyright material is reproduced with the permission of the Controller of HMSO and the Queen's Printer in Scotland

Further information can be found from the address below or on the GROS website at:

[www.gro-scotland.gov.uk](http://www.gro-scotland.gov.uk)  
[www.scrol.gov.uk](http://www.scrol.gov.uk)

For further information please contact:  
Falkirk Council  
Research and Information Unit  
Corporate & Commercial Services  
Municipal Buildings  
Falkirk FK1 5RS  
Tel: (01324) 506010/506016  
Fax: (01324) 506061  
E-mail: [r&i@falkirk.gov.uk](mailto:r&i@falkirk.gov.uk)  
Web site: [www.falkirk.gov.uk](http://www.falkirk.gov.uk)