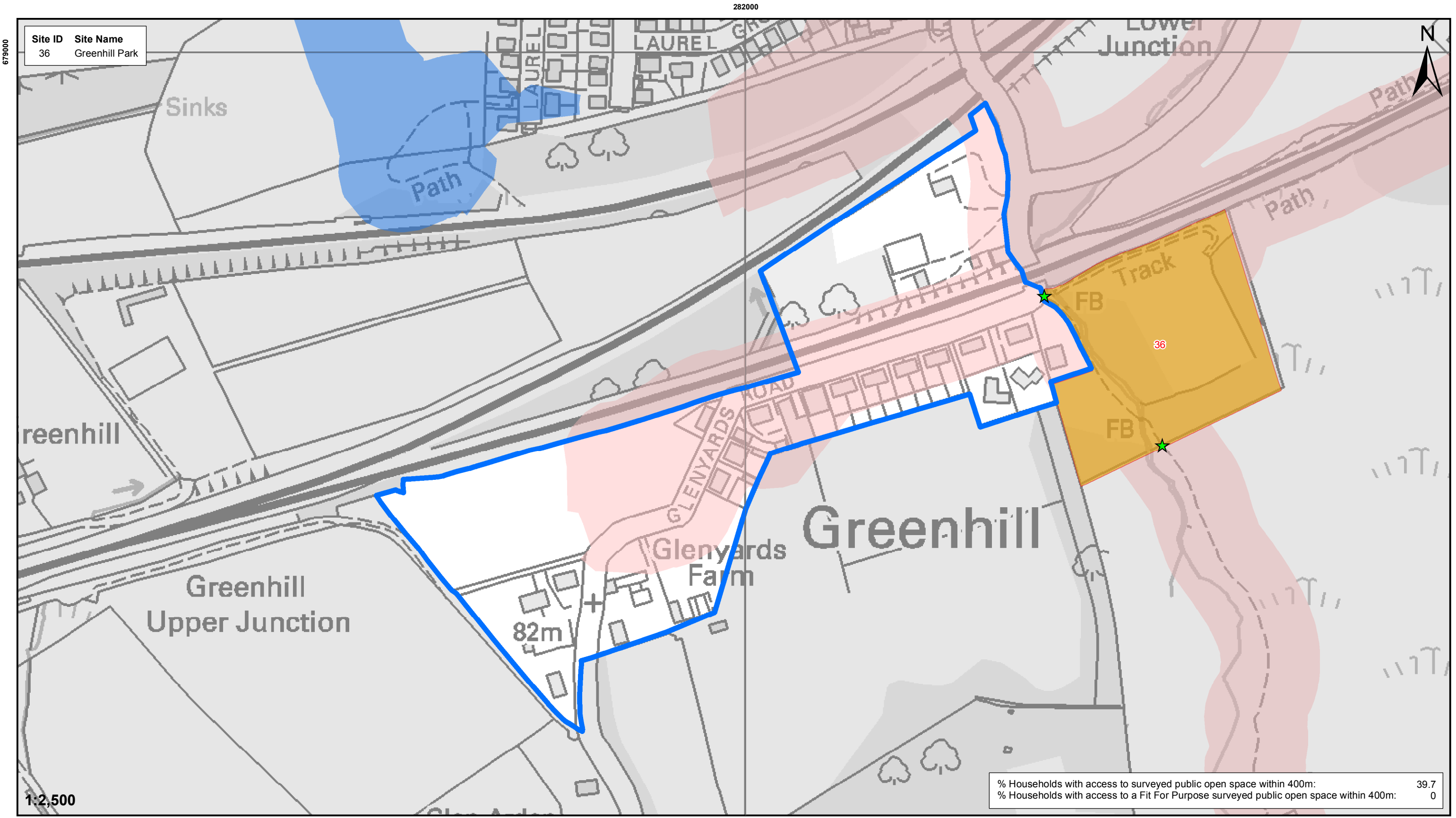











**Falkirk Open Space Strategy**  
 Figure GRE.1  
 Open Space Quantitative Audit -  
 Greenhill




**Legend**

-  Urban Limit
-  Site entrances
-  Access to surveyed public open space that is not fit for purpose (within 400m)
-  Access to surveyed public open space that is fit for purpose (within 400m)

**Quality & Fitness For Purpose \***

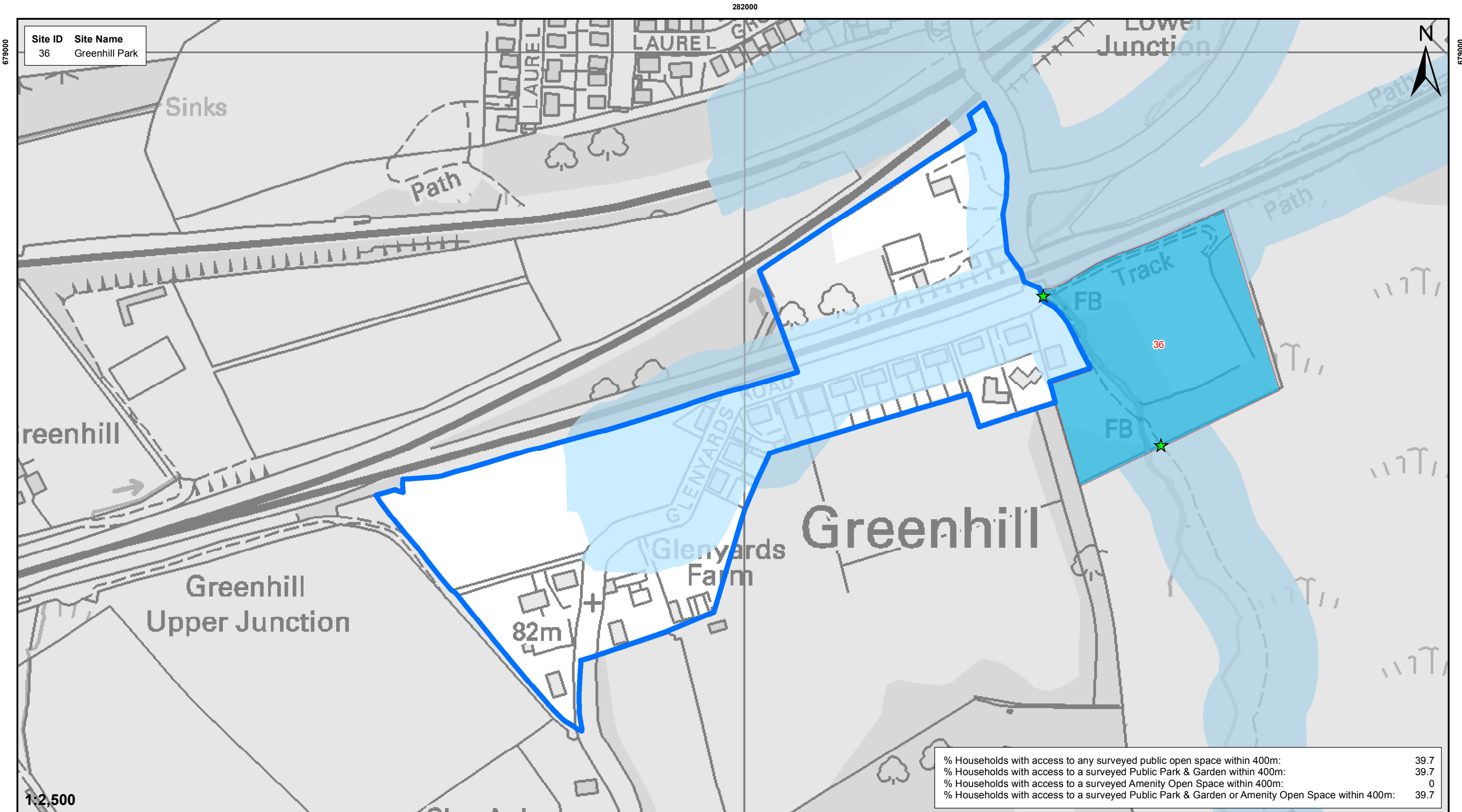
- |   |           |                          |
|---|-----------|--------------------------|
|  | Poor      | ↑<br>Not Fit For Purpose |
|  | Fair      |                          |
| -----   |           |                          |
|  | Good      | ↓<br>Fit For Purpose     |
|  | Very good |                          |
|  | Excellent |                          |

 Surveyed site not accessible to the public

\* Fitness For Purpose has been assessed using quality assessment scores.

**Falkirk Open Space Strategy**

Figure GRE.2  
Quality & Fitness for Purpose -  
Greenhill



**Legend**

- Urban Limit
- Site entrances

**Surveyed Sites**

- Public Park & Garden
- Amenity Open Space
- Other Open Space

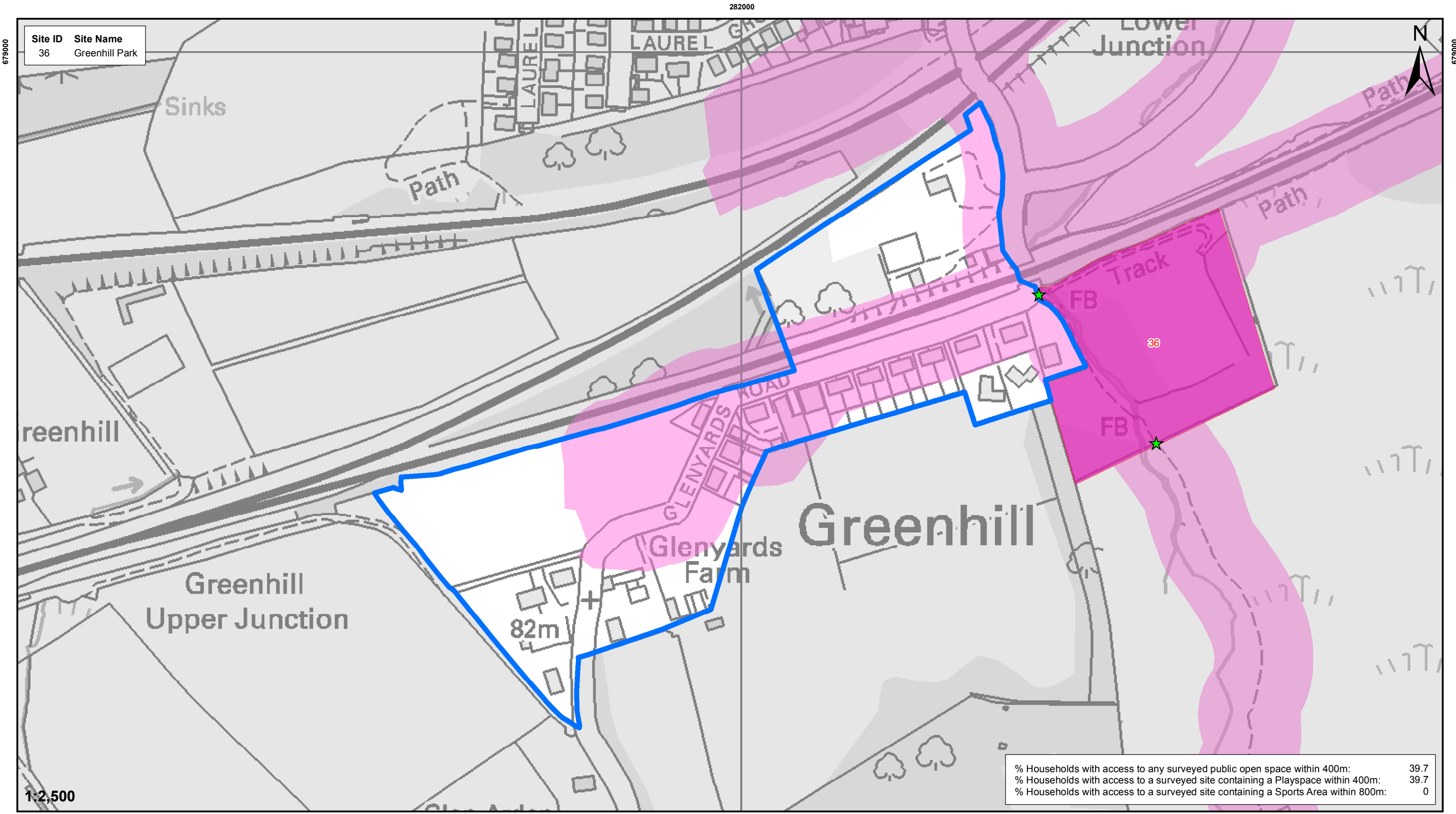
**Accessibility of Surveyed Sites**

- Access to a Public Park & Garden within 400m
- Access to an Amenity Open Space within 400m
- Access to a Public Park & Garden or an Amenity Open Space within 400m
- Access to more than one Public Park & Garden within 400m

**Falkirk Open Space Strategy**

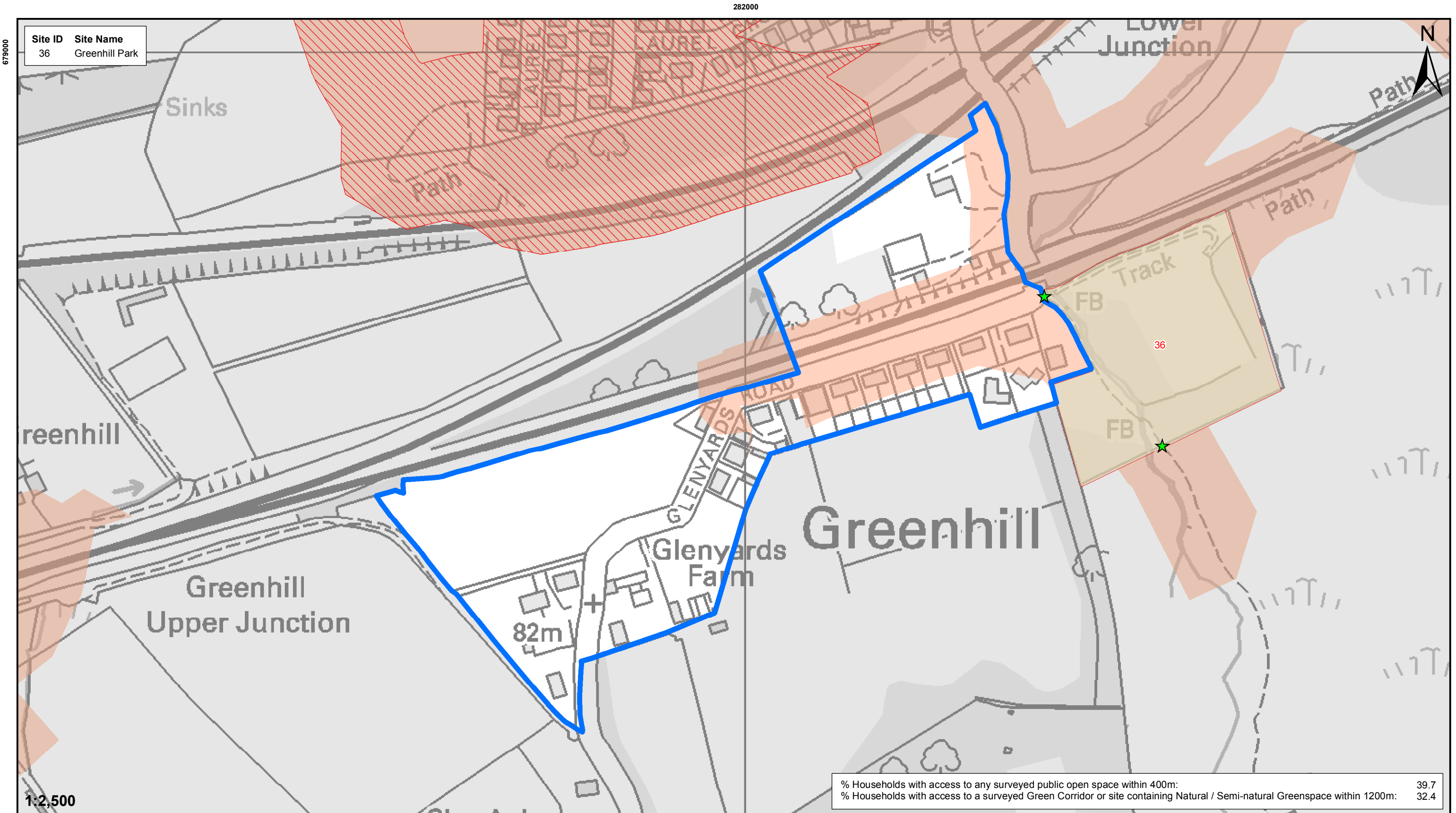
Figure GRE.3

Access to Public Parks & Gardens and Amenity Open Spaces - Greenhill



Legend		Surveyed Sites		Accessibility of Surveyed Sites	
	Urban Limit		Site containing a Sports Area		Access to a site containing a Sports Area within 800m
	Site entrances		Site containing a Playspace		Access to a site containing a Playspace within 400m
			Site containing a Playspace & a Sports Area		Access to a site containing a Sports Area within 800m and a site containing a Playspace within 400m
			Other Open Space		Access to more than one site containing a Sports Area within 800m
					Access to more than one site containing a Playspace within 400m

**Falkirk Open Space Strategy**  
**Figure GRE.4**  
**Access to Playspaces and Sports Areas - Greenhill**



% Households with access to any surveyed public open space within 400m: 39.7  
 % Households with access to a surveyed Green Corridor or site containing Natural / Semi-natural Greenspace within 1200m: 32.4

- Legend**
- Urban Limit
  - Site entrances
- Surveyed Sites**
- Site containing Natural / Semi-natural Greenspace\*
  - Green Corridor
  - Green Corridor & Sites containing Natural / Semi-natural Greenspace\*
  - Other Open Space

- Accessibility of Surveyed Sites\***
- Access to a Green Corridor or a site containing Natural / Semi-natural Greenspace within 1200m
  - Access to more than one Green Corridor or Natural / Semi-natural Greenspace within 1200m

**Falkirk Open Space Strategy**  
 Figure GRE.5  
 Access to Green Corridors and Natural/ Semi-natural Greenspaces - Greenhill

\* Access to Natural / Semi-Natural Greenspace has been considered for sites where this is the primary typology or where it is a substantial part of another open space type.