



Falkirk Council

Abbotsford House Davids Loan Falkirk FK2 7YZ

Tel: 01324 504748

Fax: 01324 504747

Email: planning.applications@falkirk.gov.uk

Applications cannot be validated until all necessary documentation has been submitted and the required fee has been paid.

Thank you for completing this application form:

ONLINE REFERENCE 000119594-001

The online ref number is the unique reference for your online form only. The Planning Authority will allocate an Application Number when your form is validated. Please quote this reference if you need to contact the Planning Authority about this application.

Type of Application

What is this application for? Please select one of the following: *

We strongly recommend that you refer to the help text before you complete this section.

- ☒ Application for Planning Permission (including changes of use and surface mineral working)
- ☐ Application for Planning Permission in Principle
- ☐ Further Application, (including renewal of planning permission, modification, variation or removal of a planning condition etc)
- ☐ Application for Approval of Matters specified in conditions

Description of Proposal

Please describe the proposal including any change of use: * (Max 500 characters)

Siting of a residential caravan (in retrospect)

Is this a temporary permission? *

☒ Yes ☐ No

Please state how long permission is required for and why: * (Max 500 characters)

The permission is for the duration of the house build on the adjacent approved site. Approx 12-18months

If a change of use is to be included in the proposal has it already taken place?
(Answer 'No' if there is no change of use.) *

☐ Yes ☒ No

Have the works already been started or completed? *

☐ No ☒ Yes - Started ☐ Yes - Completed

Please state date of completion, or if not completed, the start date (dd/mm/yyyy): *

03/04/15

Please explain why work has taken place in advance of making this application: *
(Max 500 characters)

The applicant sited the caravan on the site where a previous owner had a caravan sited unaware that there was no consent in place to do so. Former owners had lived in a caravan for a considerable time previously and the applicant believed it was permitted to do so.

Applicant or Agent Details

Are you an applicant, or an agent? * (An agent is an architect, consultant or someone else acting on behalf of the applicant in connection with this application)

☐ Applicant ☒ Agent

Agent Details

Please enter Agent details

Company/Organisation: Hardie Associates

Ref. Number:

First Name: * Colin

Last Name: * Hardie

Telephone Number: * 01506 633979

Extension Number:

Mobile Number:

Fax Number: 01506 634656

Email Address: * chardie@hardie-associates.co.uk

You must enter a Building Name or Number, or both:*

Building Name:

Building Number: 78

Address 1 (Street): * Hopetoun Street

Address 2:

Town/City: * Bathgate

Country: * UK

Postcode: * EH48 4PD

Is the applicant an individual or an organisation/corporate entity? *

☒ Individual ☐ Organisation/Corporate entity

Applicant Details

Please enter Applicant details

Title: *	<input type="text" value="Mr"/>
Other Title:	<input type="text"/>
First Name: *	<input type="text" value="S"/>
Last Name: *	<input type="text" value="Bruce"/>
Company/Organisation:	<input type="text"/>
Telephone Number:	<input type="text"/>
Extension Number:	<input type="text"/>
Mobile Number:	<input type="text"/>
Fax Number:	<input type="text"/>
Email Address:	<input type="text"/>

You must enter a Building Name or Number, or both:*

Building Name:	<input type="text"/>
Building Number:	<input type="text" value="63"/>
Address 1 (Street): *	<input type="text" value="Colliertree Road"/>
Address 2:	<input type="text"/>
Town/City: *	<input type="text" value="Airdrie"/>
Country: *	<input type="text" value="Scotland"/>
Postcode: *	<input type="text" value="ML6 7DR"/>

Site Address Details

Planning Authority:	<input type="text" value="Falkirk Council"/>
---------------------	--

Full postal address of the site (including postcode where available):

Address 1:	<input type="text"/>	Address 5:	<input type="text"/>
Address 2:	<input type="text"/>	Town/City/Settlement:	<input type="text"/>
Address 3:	<input type="text"/>	Post Code:	<input type="text"/>
Address 4:	<input type="text"/>		

Please identify/describe the location of the site or sites.

Northing	<input type="text" value="672010"/>	Easting	<input type="text" value="284999"/>
----------	-------------------------------------	---------	-------------------------------------

Pre-Application Discussion

Have you discussed your proposal with the planning authority? *

☒ Yes ☐ No

Pre-Application Discussion Details

In what format was the feedback given? *

☐ Meeting ☒ Telephone ☐ Letter ☒ Email

Please provide a description of the feedback you were given and the name of the officer who provided this feedback. If a processing agreement [note 1] is currently in place or if you are currently discussing a processing agreement with the planning authority, please provide details of this. (This will help the authority to deal with this application more efficiently.) * (Max 500 characters)

Planning contacted us when they became aware that there was a caravan on site and advised for the need for consent.

Title:

Mr

Other title:

First Name:

John

Last Name:

Milne

Correspondence Reference Number:

Date (dd/mm/yyyy):

Note 1. A processing agreement involves setting out the key stages involved in determining a planning application, identifying what information is required and from whom and setting timescales for the delivery of various stages of the process.

Site Area

Please state the site area:

40.00

Please state the measurement type used:

☐ Hectares (ha) ☒ Square Metres (sq.m)

Existing Use

Please describe the current or most recent use: (Max 500 characters)

The area is a yard space adjacent to an existing farm building.

Access and Parking

Are you proposing a new or altered vehicle access to or from a public road? *

☐ Yes ☒ No

If Yes please describe and show on your drawings the position of any existing, altered or new access points, highlighting the changes you propose to make. You should also show existing footpaths and note if there will be any impact on these.

Are you proposing any changes to public paths, public rights of way or affecting any public rights of access? *

☐ Yes ☒ No

If Yes please show on your drawings the position of any affected areas highlighting the changes you propose to make, including arrangements for continuing or alternative public access.

How many vehicle parking spaces (garaging and open parking) currently exist on the application site? *

10

How many vehicle parking spaces (garaging and open parking) do you propose on the site (i.e. the total of existing and any new spaces or a reduced number of spaces)? *

10

Please show on your drawings the position of existing and proposed parking spaces and identify if these are for the use of particular types of vehicles (e.g. parking for disabled people, coaches, HGV vehicles, cycle spaces).

Water Supply and Drainage Arrangements

Will your proposal require new or altered water supply or drainage arrangements? *

☐ Yes ☒ No

Do your proposals make provision for sustainable drainage of surface water? (e.g. SUDS arrangements) *

☐ Yes ☒ No

Note: -

Please include details of SUDS arrangements on your plans

Selecting 'No' to the above question means that you could be in breach of Environmental legislation.

Are you proposing to connect to the public water supply network? *

☐ Yes

☐ No, using a private water supply

☒ No connection required

If No, using a private water supply, please show on plans the supply and all works needed to provide it (on or off site).

Assessment of Flood Risk

Is the site within an area of known risk of flooding? *

☐ Yes ☒ No ☐ Don't Know

If the site is within an area of known risk of flooding you may need to submit a Flood Risk Assessment before your application can be determined. You may wish to contact your Planning Authority or SEPA for advice on what information may be required.

Do you think your proposal may increase the flood risk elsewhere? *

☐ Yes ☒ No ☐ Don't Know

Trees

Are there any trees on or adjacent to the application site? *

☐ Yes ☒ No

If Yes, please mark on your drawings any trees, known protected trees and their canopy spread close to the proposal site and indicate if any are to be cut back or felled.

Waste Storage and Collection

Do the plans incorporate areas to store and aid the collection of waste (including recycling)? *

☐ Yes ☒ No

If Yes or No, please provide further details:(Max 500 characters)

There are existing arrangements in place for the collection of waste.

Residential Units Including Conversion

Does your proposal include new or additional houses and/or flats? *

☐ Yes ☒ No

All Types of Non Housing Development - Proposed New Floorspace

Does your proposal alter or create non-residential floorspace? *

☐ Yes ☒ No

Schedule 3 Development

Does the proposal involve a form of development listed in Schedule 3 of the Town and Country Planning (Development Management Procedure (Scotland) Regulations 2013) *

☐ Yes ☒ No ☐ Don't Know

If yes, your proposal will additionally have to be advertised in a newspaper circulating in the area of the development. Your planning authority will do this on your behalf but will charge you a fee. Please check the planning authority's website for advice on the additional fee and add this to your planning fee.

If you are unsure whether your proposal involves a form of development listed in Schedule 3, please check the Help Text and Guidance notes before contacting your planning authority.

Planning Service Employee/Elected Member Interest

Is the applicant, or the applicant's spouse/partner, either a member of staff within the planning service or an elected member of the planning authority? *

☐ Yes ☒ No

Certificates and Notices

CERTIFICATE AND NOTICE UNDER REGULATION 15 – TOWN AND COUNTRY PLANNING (DEVELOPMENT MANAGEMENT PROCEDURE) (SCOTLAND) REGULATIONS 2013

One Certificate must be completed and submitted along with this application form. This is most usually Certificate A, Form 1, Certificate B, Certificate C or Certificate E.

Are you/the applicant the sole owner of ALL the land ? *

☒ Yes ☐ No

Is any of the land part of an agricultural holding? *

☒ Yes ☐ No

Do you have any agricultural tenants? *

☐ Yes ☒ No

Certificate Required

The following Land Ownership Certificate is required to complete this section of the proposal:

Certificate E

Land Ownership Certificate

Certificate and Notice under Regulation 15 of the Town and Country Planning (Development Management Procedure) (Scotland) Regulations 2013

Certificate E

I hereby certify that –

(1) – No person other than myself/the applicant was the owner of any part of the land to which the application relates at the beginning of the period 21 days ending with the date of the application.

(2) - The land to which the application relates constitutes or forms part of an agricultural holding and there are no agricultural tenants
Or

(1) – No person other than myself/the applicant was the owner of any part of the land to which the application relates at the beginning of the period 21 days ending with the date of the application.

(2) - The land to which the application relates constitutes or forms part of an agricultural holding and there are agricultural tenants.

These People are:

Name:

Address:

Date of Service of Notice: *

(3) - I have/The applicant has taken reasonable steps, as listed below, to ascertain the names and addresses of the other agricultural tenants and *have/has been unable to do so –

Signed: Colin Hardie

On behalf of: Mr S Bruce

Date: 08/05/2015

☒ Please tick here to certify this Certificate. *

Checklist - Application for Planning Permission

Town and County Planning (Scotland) Act 1997

The Town and Country Planning (Development Management Procedure) (Scotland) Regulations 2013

Please take a few moments to complete the following checklist in order to ensure that you have provided all the necessary information in support of your application. Failure to submit sufficient information with your application may result in your application being deemed invalid. The planning authority will not start processing your application until it is valid.

a) If this is a further application where there is a variation of conditions attached to a previous consent, have you provided a statement to that effect? *

☐ Yes ☐ No ☒ Not applicable to this application

b) If this is an application for planning permission or planning permission in principal where there is a crown interest in the land, have you provided a statement to that effect? *

☐ Yes ☐ No ☒ Not applicable to this application

c) If this is an application for planning permission, planning permission in principle or a further application and the application is for development belonging to the categories of national or major developments (other than one under Section 42 of the planning Act), have you provided a Pre-Application Consultation Report? *

☐ Yes ☐ No ☒ Not applicable to this application

Town and County Planning (Scotland) Act 1997

The Town and Country Planning (Development Management Procedure) (Scotland) Regulations 2013

d) If this is an application for planning permission and the application relates to development belonging to the categories of national or major developments and you do not benefit from exemption under Regulation 13 of The Town and Country Planning (Development Management Procedure) (Scotland) Regulations 2013, have you provided a Design and Access Statement? *

☐ Yes ☐ No ☒ Not applicable to this application

e) If this is an application for planning permission and relates to development belonging to the category of local developments (subject to regulation 13. (2) and (3) of the Development Management Procedure (Scotland) Regulations 2013) have you provided a Design Statement? *

☐ Yes ☐ No ☒ Not applicable to this application

f) If your application relates to installation of an antenna to be employed in an electronic communication network, have you provided an ICNIRP Declaration? *

☐ Yes ☐ No ☒ Not applicable to this application

g) If this is an application for planning permission, planning permission in principle, an application for approval of matters specified in conditions or an application for mineral development, have you provided any other plans or drawings as necessary:

- ☒ Site Layout Plan or Block plan.
- ☐ Elevations.
- ☐ Floor plans.
- ☐ Cross sections.
- ☐ Roof plan.
- ☐ Master Plan/Framework Plan.
- ☐ Landscape plan.
- ☐ Photographs and/or photomontages.
- ☐ Other.

Provide copies of the following documents if applicable:

A copy of an Environmental Statement. *

☐ Yes ☒ N/A

A Design Statement or Design and Access Statement. *

☐ Yes ☒ N/A

A Flood Risk Assessment. *

☐ Yes ☒ N/A

A Drainage Impact Assessment (including proposals for Sustainable Drainage Systems). *

☐ Yes ☒ N/A

Drainage/SUDS layout. *

☐ Yes ☒ N/A

A Transport Assessment or Travel Plan. *

☐ Yes ☒ N/A

Contaminated Land Assessment. *

☐ Yes ☒ N/A

Habitat Survey. *

☐ Yes ☒ N/A

A Processing Agreement *

☐ Yes ☒ N/A

Other Statements (please specify). (Max 500 characters)

Declare - For Application to Planning Authority

I, the applicant/agent certify that this is an application to the planning authority as described in this form. The accompanying plans/drawings and additional information are provided as a part of this application .

Declaration Name: Colin Hardie

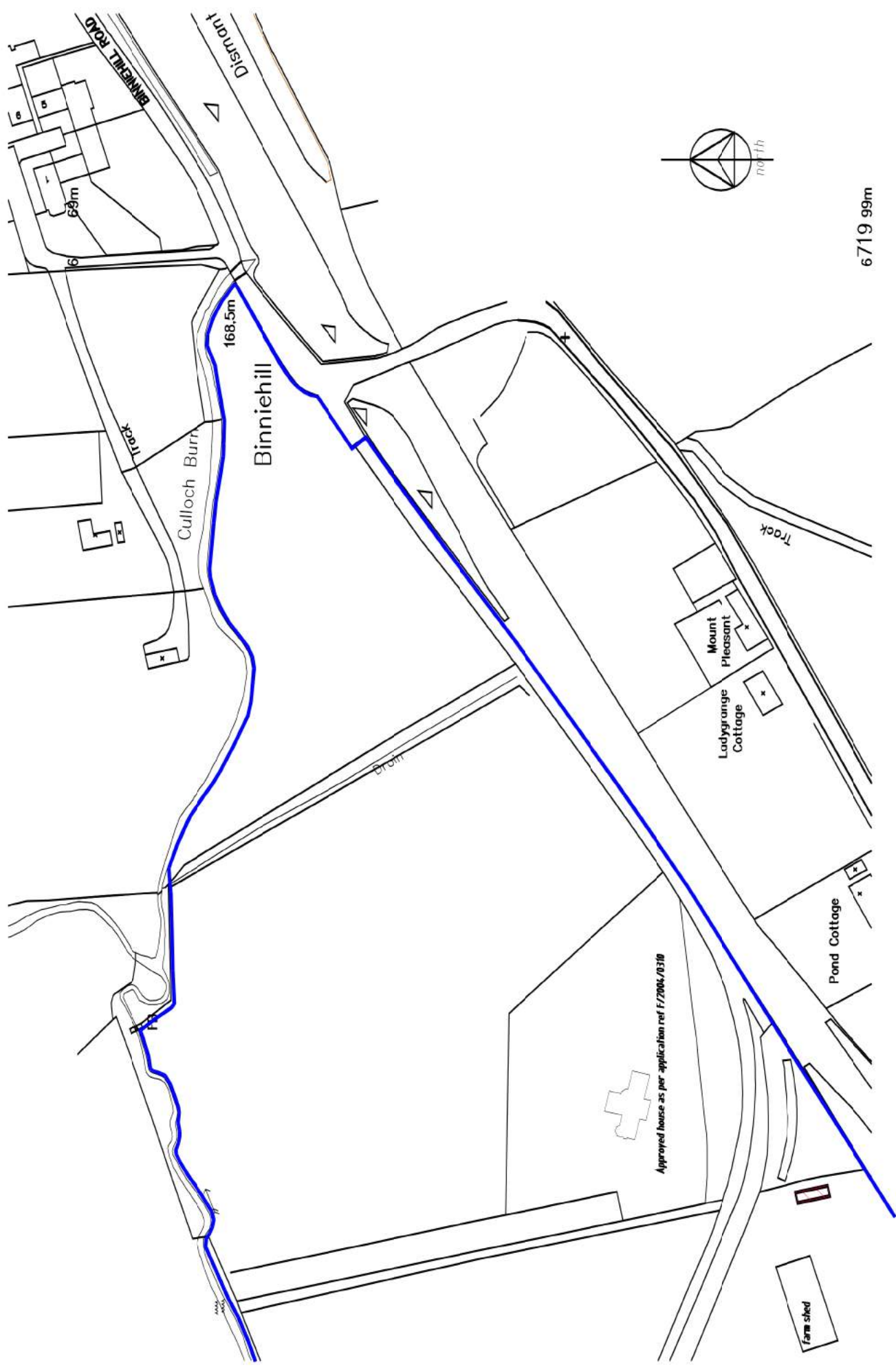
Declaration Date: 08/05/2015

Submission Date: 08/05/2015

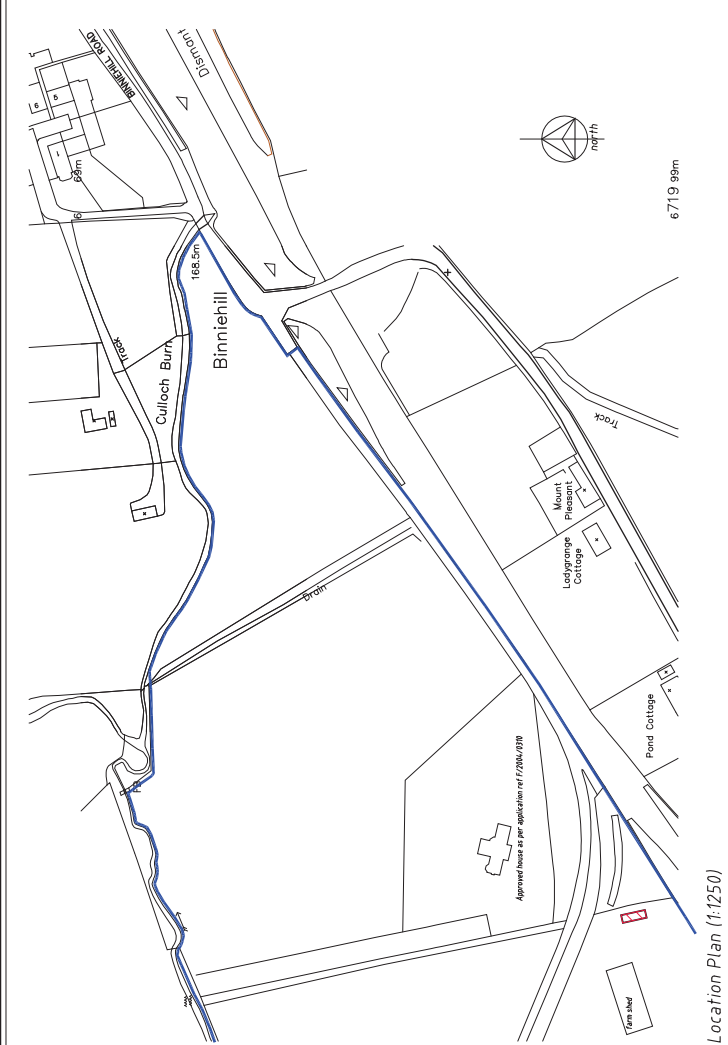
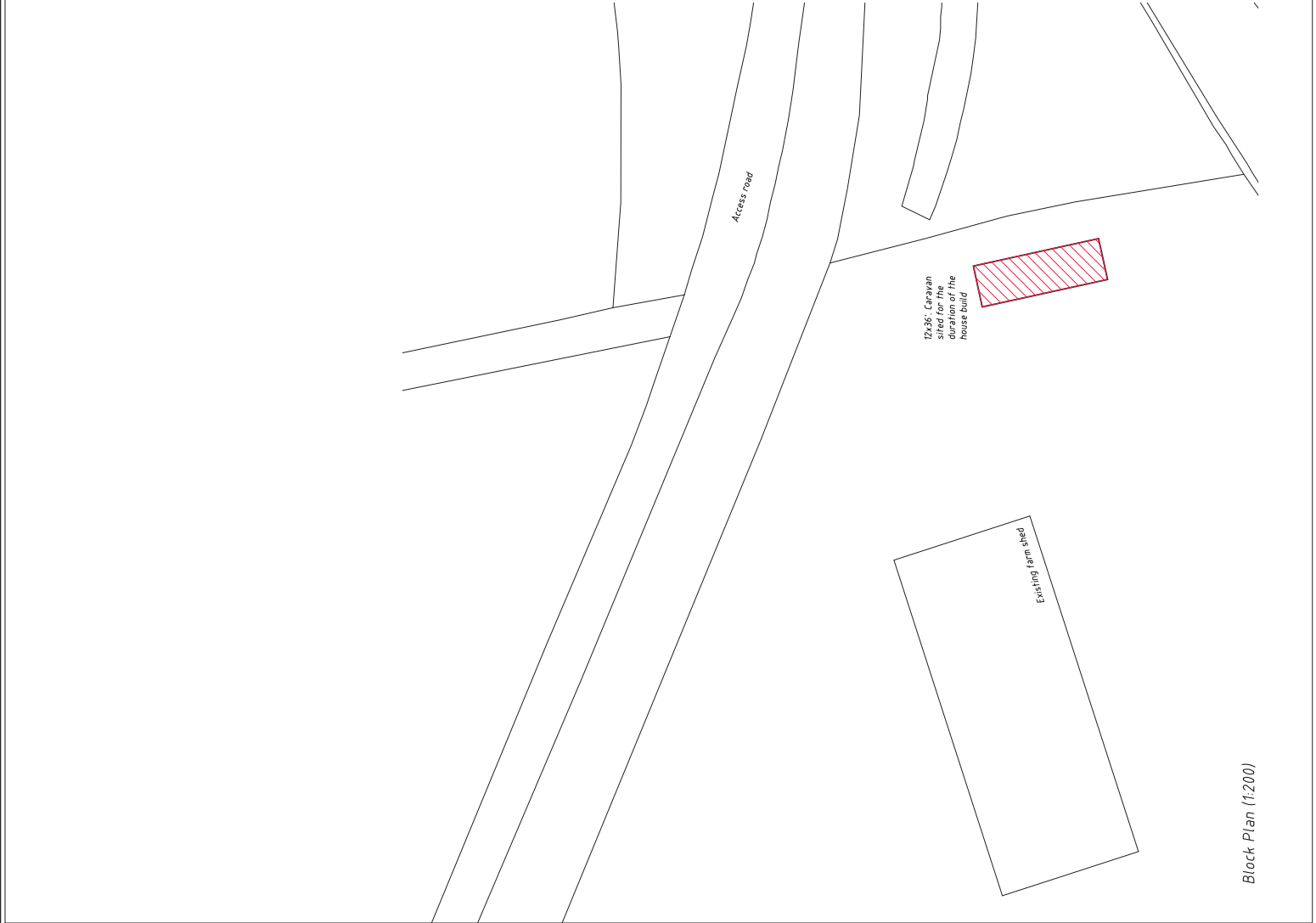
Payment Details

Cheque: S Bruce, 100059

Created: 08/05/2015 14:38



Location Plan (1:1250)



Title: Block and Location Plan	
Client: Mr S Bruce	
Project: Siting of a Caravan Homestead Binniehills Farm Slamannan	
Scale: 1:200	Date: Mar 15
Drawing number: 15/016/CP/01	
HARDIE ASSOCIATES LTD 78 HOPE TOWN STREET BATHGORE WEST LOTHIAN EH48 4PD TEL: 01506 639979 FAX: 01506 634656	